



Historic Preservation Board Regular Meeting

Agenda

September 10, 2025 @ 9:00 AM

City Hall Commission Chambers
401 S. Park Avenue

welcome

Agendas and all backup material supporting each agenda item are accessible via the city's website at cityofwinterpark.org/meetings/ and include virtual meeting instructions.

assistance & appeals

Persons with disabilities needing assistance to participate in any of these proceedings should contact the City Clerk's Office ([407-599-3277](tel:407-599-3277)) at least 48 hours in advance of the meeting.

"If a person decides to appeal any decision made by the Board with respect to any matter considered at this hearing, a record of the proceedings is needed to ensure that a verbatim record of the proceedings is made, which record includes the testimony and evidence upon which the appeal is to be based." (F.S. 286.0105).

please note

Times are projected and subject to change.

1. Call to Order

2. Approval of Minutes

- a. Approve the minutes of the August 13, 2025 regular meeting. 1 minute

3. Public Comments (for items not on the agenda): Three minutes allowed for each speaker

4. Public Hearings (Public participation and comment on these matters must be in person.)

- a. COR 25-07. Request by El Cortez, Ltd. to demolish the buildings located at 210 E Morse Boulevard, zoned R-4, which are listed as 'contributing' structures in the Interlachen Avenue National Register District. 20 minutes
- b. COR 25-09. Request by Ron Scarpa to rehabilitate and partially demolish portions of the existing residence, construct a secondary structure in the rear, inclusive of side and rear setback variances, at 786 Antonette Avenue, zoned R-1AA, within the College Quarter Historic District. 30 minutes

5. Action Items

6. Non-Action Items

- a. Preliminary review item of exterior alterations to 772 Maryland Avenue. 15 minutes

7. Staff Updates

8. Board Comments

9. Upcoming Agenda Items

10. Adjournment



Historic Preservation Board

agenda item 2.a

item type

Approval of Minutes

meeting date

September 10, 2025

prepared by

Mary Bush, Administrative Coordinator III

approved by**subject**

Approve the minutes of the August 13, 2025 regular meeting.

motion | recommendation**background****alternatives | other considerations****fiscal impact****attachments**

1. Draft Historic Preservation Board Regular Meeting Minutes



Historic Preservation Board Regular Meeting Minutes

August 13, 2025 at 9:00 AM

City Hall Commission Chambers
401 S. Park Avenue

Present

John Skolfield, Kelsey Wolfe, Lee Rambeau, Fay Pappas, Margie Bridges, Rhett Delaney

Absent

Kim Burst Wood

Staff Present

Director of Planning and Zoning Allison McGillis, Planner I Corinna Lundgren,
Administrative Coordinator Mary Bush

1. Call to Order

Chairman Skolfield called the meeting to order at 9:03 a.m.

2. Consent Agenda

- a. Approve the minutes of the July 9, 2025 regular meeting.

Motion made by Margie Bridges, seconded by Rhett Delaney, to approve the July 9, 2025 regular meeting minutes.

The motion carried unanimously by a 5-0 vote. (Lee Rambeau was not present for the approval of the minutes. Kim Burst Wood was absent from the meeting.)

3. Public Comments (for items not on the agenda): Three minutes allowed for each speaker

No one from the public wished to speak. The public hearing was closed.

4. Public Hearings (Public participation and comment on these matters must be in person.)

- a. COR 25-07. Request by El Cortez, Ltd. to demolish the buildings located at 210 E Morse Boulevard, zoned R-4, which are listed as 'contributing' structures in the Interlachen Avenue National Register District.

The applicant has requested to table this item until next month, September 10, 2025.

Mrs. McGillis informed the Board that the applicant had requested to table the item

until the September 10, 2025 regular meeting.

- b. HDA 25-03/COR 25-08. Request by Jordan Lofton to individually designate her home at 1645 North Park Avenue, zoned R-1A, as a historic resource on the Winter Park register, and to add an exterior mechanical lift to the rear of the property as a secondary access to second story inclusive of a side setback variance of seven (7) feet in lieu of the ten feet required.

Mrs. McGillis provided a summary of the request. She indicated that the request had been reviewed at the last regular meeting as a non-action item for Board input. She added that at the last meeting, the Board agreed that the home was worthy of historic designation. It was noted that it is a contributing architectural style of the early 20th century homes in the City of Winter Park with its retained craftsman bungalow architectural style and significant original architectural integrity. Mrs. McGillis noted that there are some constraints on getting from the second story to the first floor in the interior of the home due to a substandard set of stairs and concerns about fire hazard safety. She explained that the applicant had done some comparison pricing and the most economical option was the requested exterior lift, which would be located in the rear of the home. She then noted that no neighbor letters had been received either for or against the request.

Staff recommendation was for approval.

The applicant, Jordan Lofton of 1645 N. Park Avenue, Winter Park, FL 32789, addressed the Board. In response to a Board member's inquiry, she indicated that the interior staircase would remain. She added that she would most likely, in the future, try to relocate the exit point to the staircase so it would not exit into the kitchen.

A brief discussion ensued regarding backup power for the lift, the visibility of the lift from the street, and the noise level of the lift.

No one from the public wished to speak. The public hearing was closed.

Motion made by Fay Pappas, seconded by Margie Bridges, for approval to individually designate the home at 1645 North Park Avenue, zoned R-1A, as a historic resource on the Winter Park register, and to add an exterior mechanical lift to the rear of the property as a secondary access to the second story inclusive of a side setback variance of seven (7) feet in lieu of the ten feet required.

The motion carried unanimously by a 6-0 vote. (Kim Burst Wood was absent from the meeting.)

5. Action Items

6. Non-Action Items

7. Staff Updates

8. Board Comments

9. Upcoming Agenda Items

10. Adjournment

The meeting adjourned at 9:17 a.m.

ATTEST:

/s/ Mary Bush, Recording Secretary



Historic Preservation Board

agenda item 4.a

item type

Public Hearings (Public participation and comment on these matters must be in person.)

meeting date

September 10, 2025

prepared by

Allison McGillis, Director of Planning and Zoning

approved by

Allison McGillis, Director of Planning and Zoning

subject

COR 25-07. Request by El Cortez, Ltd. to demolish the buildings located at 210 E Morse Boulevard, zoned R-4, which are listed as 'contributing' structures in the Interlachen Avenue National Register District.

motion | recommendation

Staff recommends approval of the request subject to the following conditions:

1. That the applicant shall install a historic marker on-site to commemorate the historical significance of the property, to be completed prior to issuance of a Certificate of Occupancy for any new construction on the site.
2. That prior to demolition, the applicant must obtain an approved building permit from the City of Winter Park for the property.

background

The applicant is requesting approval to demolish the existing three-story multifamily buildings located at 210 East Morse Boulevard, zoned R-4, which is a contributing structure within the Interlachen Avenue National Register Historic District. This request is being submitted in advance of a forthcoming Conditional Use application for the redevelopment of the site, which is proposed to include a series of townhomes fronting Morse Boulevard and a synagogue at the rear of the property facing Knowles Avenue.

The buildings are known today as the El Cortez apartments but were originally constructed in 1922 and were known as the Boulevard Apartments. The buildings were developed as upscale apartments, at the time, to meet the growing demand for downtown residential accommodations near Park Avenue and Rollins College. Over the years, the property underwent several ownership and name changes, eventually becoming known as the El Cortez Apartments in 1928. The buildings are historically significant for its association with Winter Park's early 20th-century development, its prominent past residents, and its overall influence within the fabric of the historic district.

The structures are listed as 'contributing' to the Interlachen Avenue National Register Historic District. It reflects the residential expansion and urbanization of Winter Park in the 1920s, a period marked by increased demand for downtown housing during the Florida land boom. The buildings have housed professionals, educators, and business leaders, including figures associated with Rollins College and local commerce.

While demolition of 'contributing' structures in historic districts is discouraged, the Historic Preservation Ordinance allows for removal when it is determined that preservation is not feasible and/or the loss can be mitigated in a meaningful way. The applicant has provided the attached documentation to support their request. They state that while the buildings are of frame vernacular style, they have been significantly altered over time, with no original exterior materials or features remaining. The applicant states that the structures lack architectural significance and no longer retain historical integrity. The proposed redevelopment includes reducing the residential density by replacing the apartments with townhomes along Morse Boulevard and a synagogue fronting Knowles Avenue—both designed to meet the City's recently adopted design standards.

Given the structure's current condition and the proposed redevelopment, staff acknowledges the potential for change in this area. Furthermore, this is one of the last remaining R-4 zoned properties that has the opportunity to redevelop. To mitigate the loss of this historically significant resource, staff recommends installation of a permanent on-site historic marker that commemorates the building's legacy and its contribution to the district and its role in Winter Park's early 20th-century residential development.

Furthermore, the applicant's next step will be to seek Conditional Use approval to redevelop the property with townhomes fronting Morse Boulevard and a synagogue located at the rear of the site. Attached elevations illustrate the proposed design. To ensure that demolition does not occur prematurely, particularly in the event the redevelopment is not approved or the project shifts direction, the applicant has agreed to a condition requiring that no demolition take place until a building permit has been issued by the City of Winter Park.

Staff recommends approval of the request subject to the following conditions:

1. That the applicant shall install a historic marker on-site to commemorate the historical significance of the property, to be completed prior to issuance of a Certificate of Occupancy for any new construction on the site.
2. That prior to demolition, the applicant must obtain an approved building permit from the City of Winter Park for the property.

alternatives | other considerations

fiscal impact

attachments

1. Aerial Map - 210 E Morse
2. Applicant Letter - El Cortez doc(15169222.1)
3. View from Morse
4. View from Knowles
5. Office
6. Bldg 3 Entrance
7. Interlachen NR Documentation
8. historic-district-national-register-historic-places-interlachen
9. OR09903_FMSF_Form
10. OR09903_FMSF_Photo
11. 1000009871
12. 1000009872
13. 1000009869
14. 1000009865
15. 1000009870
16. [EXTERNAL] Proposal to demolish the El Cortez Apts.
17. Letter in Support
18. updated corner view 8.14.25
19. progress dusk image of synagogue 8.12.25

The property located at 210 E. Morse Blvd. is included in the City's Interlachen Avenue Historic District. The property is developed as apartments which were built in approximately 1923. The 3 buildings have an architectural style of frame vernacular. Other than its age, the physical facility offers no meaningful architectural attributes.

All exterior materials are the product of substantial revisions over time. None of the original structure is visible from the exterior. All materials, windows, and decorative features that envelop the structure are of more current vintage. The exterior material is aluminum siding with vinyl shutters and doors. As you can see from the photos, the apartments do not have central air but rely upon window units. The roof is asphalt shingle. Similarly, the internal layouts and infrastructure are all modifications to the original design to service to current code and lifestyle demands. In addition, the effective useful life of the structural assembly is near exhausted.

The Nomination Proposal creating the Interlachen Avenue Historic District does not identify these structures as architecturally significant but instead focuses on the important occupants and events that once took place at this location. In order to raise awareness of these people and events, we propose a site historic marker to be placed on the northwest corner of the property.

The requested demolition is in order to decrease the density from units to townhomes along Morse Boulevard and a synagogue on Knowles Avenue. The redevelopment will be consistent with the City's newly adopted design standards.

The request meets the City's guidelines for demolition in the following manner:

(1) The structure is of such interest or quality that it would reasonably meet national, state, or local criteria for designation as a historic landmark.

Response: The apartments are not of high-quality architecture nor materials to qualify as a historic landmark.

(2) The structure is of such design, craftsmanship or material that it could be reproduced only with great difficulty and/or expense.

Response: The wood frame buildings can be easily reproduced.

(3) The structure is one of the last remaining examples of its kind in the city, the county, or the region.

Response: Frame vernacular architecture is common to the City of Winter Park, Orange County and Central Florida region.

(4) The structure contributes to the historic character and scale of a designated historic district.

Response: These 3-story buildings are consistent with the scale of Winter Park's downtown, but any redevelopment will also need to match the scale of the

downtown. The architectural style does not contribute to the character of the area. In fact, in the City's recently adopted Design Guidelines, Frame Vernacular is not an approved architectural type.

- (5) Retention of the structure promotes the general welfare of the city by providing an opportunity for study of local history, architecture, and design, or by developing an understanding of the importance and value of a particular culture and heritage.**

Response: It appears from reviewing the Nomination Proposal for the Interlachen Avenue Historic District, that these previous apartments were included based on the influential tenants and owners of the apartments. In order to commemorate these individuals, the redevelopment will include a memorial plaque to be coordinated with City staff.

- (6) There are definite plans for reuse of the property presented to the HPB for approval, if the proposed demolition is carried out, and such plans shall be for an authentic re-creation of architectural styling prevalent during the era of the predominant development of the district and there is an explanation of what the effect of those plans will be on the character of the surrounding area.**

Response: The owner will be submitting for a CUP to redevelop the site consistent with the Winter Park Design Standards. The owner will not demolish until it has submitted building permits for the Historic District by choosing an architectural type found in the district. It will also create a more pedestrian friendly environment along Morse Boulevard and Knowles Avenue.



NO PARKING
EXCEPT TO
LOAD OR UNLOAD
PASSENGERS
OR MERCHANDISE
OR TO SERVE
CUSTOMERS
OR TO DELIVER
OR REMOVE
MATERIALS
OR TO MAINTAIN
OR REPAIR
VEHICLES
OR TO SERVICE
VEHICLES
OR TO SERVICE
MACHINERY
OR TO SERVICE
EQUIPMENT
OR TO SERVICE
MACHINERY
OR TO SERVICE
EQUIPMENT





OFFICE



Fowler, Christopher G.

OR 9988

From: Edson_Beall@nps.gov
Sent: Thursday, December 08, 2011 2:32 PM
To: WASO_CR_NR-NHL@nps.gov; WASO_CR_HISTORY@nps.gov
Subject: National Register Weekly List 12/09/2011

December 9, 2011

The Director of the National Park Service is pleased to send you the following announcements and actions on properties for the National Register of Historic Places. For further information contact Edson Beall via voice (202) 354-2255, or E-mail: <Edson_Beall@nps.gov> This and past Weekly Lists are also available here: <http://www.nps.gov/history/nr/nrlist.htm>

Our physical location address is:

National Park Service 2280, 8th floor
National Register of Historic Places
1201 "I" (Eye) Street, NW,
Washington D.C. 20005

National Register of Historic Places Program, Maritime Heritage Month
Feature: <http://www.nps.gov/history/nr/feature/maritime/index.htm>

WEEKLY LIST OF ACTIONS TAKEN ON PROPERTIES: 11/28/11 THROUGH 12/02/11

KEY: State, County, Property Name, Address/Boundary, City, Vicinity, Reference Number, NHL, Action, Date, Multiple Name

COLORADO, GRAND COUNTY,
Kenjockety,
Address Restricted,
Rand vicinity, 11000858,
LISTED, 11/30/11

DELAWARE, SUSSEX COUNTY,
McColley's Chapel,
18168 Redden Rd.,
Georgetown, 11000859,
LISTED, 11/30/11

FLORIDA, MONROE COUNTY,
Alligator Reef Light,
Offshore 3.5 mi. S. of Upper Matecumbe Key, Islamorada vicinity, 11000860, LISTED, 12/01/11
(Light Stations of the United States MPS)

FLORIDA, ORANGE COUNTY,
Interlachen Avenue Historic District, - OR9988
Roughly bounded by S. Knowles, E. New England, S. Interlachen Aves., E. Morse Blvd., Lincoln & E. Canton Aves., Winter Park, 11000861, LISTED, 11/30/11



FLORIDA DEPARTMENT OF STATE
Kurt S. Browning
Secretary of State
DIVISION OF HISTORICAL RESOURCES

October 13, 2011

Ms. Carol Shull, Keeper
National Register of Historic Places
Department of Interior
1201 Eye Street, N.W., 8th Floor
Washington, D.C. 20005

Dear Ms. Shull:

Enclosed are the nomination and additional materials for the

Interlachen Avenue Historic District, Winter Park, Orange County, Florida

Please do not hesitate to contact me at (850) 245-6364 if you have any questions or require any additional information.

Sincerely,

Barbara E. Mattick

Barbara E. Mattick, Ph.D.
Deputy State Historic Preservation Officer
for Survey & Registration

Enclosures

500 S. Bronough Street • Tallahassee, FL 32399-0250 • <http://www.flheritage.com>

Director's Office
(850) 245-6300 • FAX: 245-6436

Archaeological Research
(850) 245-6444 • FAX: 245-6436

Historic Preservation
(850) 245-6333 • FAX: 245-6437

United States Department of the Interior
National Park Service

NATIONAL REGISTER OF HISTORIC PLACES
REGISTRATION FORM

This form is for use in nominating or requesting determinations for individual properties and districts. See instructions in How to Complete the National Register of Historic Places Registration Form (National Register Bulletin 16A). Complete each item by marking "x" in the appropriate box or by entering the information requested. If any item does not apply to the property being documented, enter "N/A" for "not applicable." For functions, architectural classification, materials, and areas of significance, enter only categories and subcategories from the instructions. Place additional entries and narrative items on continuation sheets (NPS Form 10-900a). Use a typewriter, word processor, or computer, to complete all items.

1. Name of Property

historic name INTERLACHEN AVENUE HISTORIC DISTRICT

other names/site number FMSF# OR9988

2. Location

street & number various N/A not for publication

city or town Winter Park N/A vicinity

state Florida code FL county Orange code 095 zip code 32789

3. State/Federal Agency Certification

As the designated authority under the National Historic Preservation Act, as amended, I hereby certify that this nomination request for determination of eligibility meets the documentation standards for registering properties in the National Register of Historic Places and meets the procedural and professional requirements set forth in 36 CFR Part 60. In my opinion, the property meets does not meet the National Register criteria. I recommend that this property be considered significant nationally statewide locally. (See continuation sheet for additional comments.)

Barbara E. Mattid / DSHPO 10/13/2011
Signature of certifying official/Title Date

Florida Department of State, Division of Historical Resources, Bureau of Historic Preservation
State or Federal agency and bureau

In my opinion, the property meets does not meet the National Register criteria. (See continuation sheet for additional comments.)

Signature of certifying official/Title Date

State or Federal agency and bureau

4. National Park Service Certification

| I hereby certify that the property is: | Signature of the Keeper | Date of Action |
|--|-------------------------|----------------|
| <input type="checkbox"/> entered in the National Register <input type="checkbox"/> See continuation sheet | _____ | _____ |
| <input type="checkbox"/> determined eligible for the National Register <input type="checkbox"/> See continuation sheet. | _____ | _____ |
| <input type="checkbox"/> determined not eligible for the National Register <input type="checkbox"/> See continuation sheet. | _____ | _____ |
| <input type="checkbox"/> removed from the National Register. | _____ | _____ |
| <input type="checkbox"/> other, (explain) _____ | _____ | _____ |

5. Classification

Ownership of Property

(Check as many boxes as apply)

- private
- public-local
- public-State
- public-Federal

Category of Property

(Check only one box)

- buildings
- district
- site
- structure
- object

Number of Resources within Property

(Do not include any previously listed resources in the count)

| Contributing | Noncontributing | |
|--------------|-----------------|------------|
| 30 | 1 | buildings |
| 0 | 0 | sites |
| 0 | 0 | structures |
| 0 | 0 | objects |
| 30 | 1 | total |

Name of related multiple property listings

(Enter "N/A" if property is not part of a multiple property listing.)

"N/A"

Number of contributing resources previously listed in the National Register

0

6. Function or Use

Historic Functions

(Enter categories from instructions)

- DOMESTIC/ multiple dwelling
- DOMESTIC/ single dwelling
- RELIGION/ church
- COMMERCIAL-TRADE/ specialty store, professional
-
-
-

Current Functions

(Enter categories from instructions)

- DOMESTIC/ multiple dwelling
- DOMESTIC/ single dwelling
- RELIGION/ church
- RECREATION & CULTURE/ museum
- COMMERCIAL-TRADE/ specialty store, professional
-
-

7. Description

Architectural Classification

(Enter categories from instructions)

- Late 19th & 20th Century Revivals: Mediterranean Revival.
- Mission Revival
- Modern Movement

Materials

(Enter categories from instructions)

- foundation BRICK
- walls BRICK
- STUCCO
- roof ASPHALT
- other

Narrative Description

(Describe the historic and current condition of the property on one or more continuation sheets.)

8. Statement of Significance

Applicable National Register Criteria

(Mark "x" in one or more boxes for the criteria qualifying the property for National Register listing.)

- A Property is associated with events that have made a significant contribution to the broad patterns of our history.
B Property is associated with the lives of persons significant in our past.
C Property embodies the distinctive characteristics of a type, period, or method of construction or represents the work of a master, or possesses high artistic values, or represents a significant and distinguishable entity whose components lack individual distinction.
D Property has yielded, or is likely to yield information important in prehistory or history.

Criteria Considerations

(Mark "x" in all the boxes that apply.)

Property is:

- A owned by a religious institution or used for religious purposes.
B removed from its original location.
C a birthplace or grave.
D a cemetery.
E a reconstructed building, object, or structure.
F a commemorative property.
G less than 50 years of age or achieved significance within the past 50 years

Narrative Statement of Significance

(Explain the significance of the property on one or more continuation sheets.)

9. Major Bibliographical References

Bibliography

Cite the books, articles, and other sources used in preparing this form on one or more continuation sheets.)

Previous documentation on file (NPS):

- preliminary determination of individual listing (36 CFR 36) has been requested
previously listed in the National Register
previously determined eligible by the National Register
designated a National Historic Landmark
recorded by Historic American Buildings Survey #
recorded by Historic American Engineering Record

Areas of Significance

(Enter categories from instructions)

COMMUNITY PLANNING & DEVELOPMENT

ARCHITECTURE

Period of Significance

1882-1887

1919-1964

Significant Dates

1882

Significant Person

N/A

Cultural Affiliation

N/A

Architect/Builder

Rogers II, James Gamble

Spohn, George H.

Primary location of additional data:

- State Historic Preservation Office
Other State Agency
Federal agency
Local government
University
Other

Name of Repository

#

Interlachen Avenue Historic District
Name of Property

Orange Co., FL
County and State

10. Geographical Data

Acreage of Property approx. 10 acres

UTM References

(Place additional references on a continuation sheet.)

| | | | | | | | | | | | | | | | |
|---|------|---------|----------|---|---|---|---|---|---|---|---|---|---|---|---|
| 1 | 1 | 7 | 4 | 6 | 5 | 7 | 8 | 0 | 3 | 1 | 6 | 3 | 7 | 4 | 0 |
| | Zone | Easting | Northing | | | | | | | | | | | | |
| 2 | 1 | 7 | 4 | 6 | 6 | 7 | 6 | 0 | 3 | 1 | 6 | 3 | 7 | 4 | 0 |

| | | | | | | | | | | | | | | | |
|---|------|---------|----------|---|---|---|---|---|---|---|---|---|---|---|---|
| 3 | 1 | 7 | 4 | 6 | 6 | 0 | 1 | 0 | 3 | 1 | 6 | 3 | 2 | 6 | 0 |
| | Zone | Easting | Northing | | | | | | | | | | | | |
| 4 | 1 | 7 | 4 | 6 | 5 | 7 | 6 | 0 | 3 | 1 | 6 | 3 | 2 | 6 | 0 |

See continuation sheet

Verbal Boundary Description

(Describe the boundaries of the property on a continuation sheet.)

Boundary Justification

(Explain why the boundaries were selected on a continuation sheet.)

11. Form Prepared By

name/title Johnston, Sidney/Robert O. Jones, Historic Preservationist

organization Bureau of Historic Preservation date October/2011

street & number 500 South Bronough Street telephone 850-245-6333

city or town Tallahassee state FL zip code 32399-0250

Additional Documentation

Submit the following items with the completed form:

Continuation Sheets

Maps

A USGS map (7.5 or 15 minute series) indicating the property's location.

A Sketch map for historic districts and properties having large acreage or numerous resources.

Photographs

Representative black and white photographs of the property.

Additional items

(check with the SHPO or FPO for any additional items)

Property Owner

(Complete this item at the request of SHPO or FPO.)

name various

street & number telephone

city or town state zip code

Paperwork Reduction Act Statement: This information is being collected for applications to the National Register of Historic Places to nominate properties for listing or determine eligibility for listing, to list properties, and amend listings. Response to this request is required to obtain a benefit in accordance with the National Historic Preservation Act, as amended (16 U.S.C. 470 et seq.).

Estimated Burden Statement: Public reporting burden for this form is estimated to average 18.1 hours per response including time for reviewing instructions, gathering and maintaining data, and completing and reviewing the form. Direct comments regarding this burden estimate or any aspect of this form to the Chief, Administrative Services Division, National Park Service, P.O. Box 37127, Washington, DC 20013-7127; and the Office of Management and Budget, Paperwork Reductions Projects (1024-0018), Washington, DC 20503.

United States Department of the Interior
National Park Service

National Register of Historic Places Continuation Sheet

Interlachen Avenue Historic District
Winter Park, Orange Co., FL

Section Number 7 Page 1

ARCHITECTURAL CLASSIFICATION CONTINUED

OTHER: Masonry Vernacular
Shingle
Monterey Revival

MATERIALS CONTINUED

Foundation: Concrete
Walls: Wood
Roof: Metal

SUMMARY

The Interlachen Avenue Historic District contains historic buildings with commercial, religious, and residential functions. The district takes in parts or all of five blocks and contains approximately ten acres. The district has an irregular shape governed by the historic pattern of development, and recent development. The boundaries of the district are, roughly, Canton Avenue, Knowles Avenue, Interlachen Avenue, Morse Boulevard, Lake Osceola, and New England Avenue. The district contains thirty-one resources with thirty of those contributing. The majority of historic buildings are residential, but the functions of commerce and religion account for the largest buildings. The contributing resources possess significance for their architectural and historical associations. The majority of the buildings are relatively small in size and scale, ranging in height from one to two stories, but several buildings rise four stories and one six stories. Some buildings are derived from vernacular traditions, but a few display the influences of the Colonial Revival, Shingle, Mediterranean Revival, Mission Revival, and Monterey Revival styles. Some buildings are representative of Mid-Century Modern architecture. The district possesses an important concentration, linkage, and continuity of historic resources united historically by plan and physical development.

SETTING

The City of Winter Park is located in Orange County in Central Florida. Orlando, the seat of government of Orange County lies approximately five miles to the southwest of Winter Park. Interstate 4, running north/south through downtown Orlando is approximately two miles west of downtown Winter Park (Figure #1). Fairbanks Avenue is the primary east-west corridor through Winter Park. Historically known as the "City of Homes," Winter Park contains many large homes located around the many picturesque lakes. Lake Osceola is one block east of Interlachen Avenue, and Lake Virginia is several blocks south. The campus of Rollins College lies to the south between Fairbanks Avenue and Lake Virginia. Hannibal Square, the city's historic African-American neighborhood, lies west of New York Avenue. The district is framed by Lake Osceola to the east and Winter Park's downtown to the west. Interlachen Avenue is a relatively short two-lane street, extending north-south for seven blocks between Fairbanks Avenue on the south and Webster Avenue on the north. The terrain is relatively flat with the terrain sloping gently toward the lake. Mature oak trees form a canopy over part of

United States Department of the Interior
National Park Service

National Register of Historic Places
Continuation Sheet

Interlachen Avenue Historic District
Winter Park, Orange Co., FL

Section Number 7 Page 2

Interlachen Avenue, contributing shade and ambiance. Winter Park contains nine properties individually listed in the National Register of Historic Places. Listed between 1982 and 2009, they are All Saints Episcopal Church (2000), Annie Russell Theatre (1998), Brewer House (1982), Barbour House (2009), Comstock-Harris House (1983), Knowles Memorial Chapel (1997), Albin Polasek House and Studio (2000), Woman's Club of Winter Park (1995), and the Winter Park Country Club and Golf Course (1999). All of those properties stand outside the boundaries of the historic district. The boundaries of the historic district are drawn to reflect a concentration of historic buildings associated with the west shore of Lake Osceola. The population of Winter Park is 24,090 (2000). In 2008, *National Geographic Traveler Magazine* ranked Winter Park as 38th in the top historic destinations in the world.

PHYSICAL DESCRIPTION

The historic district contains a small but well-preserved concentration of residential, religious, and commercial buildings. The most common form of architecture, the residential resources consist of homes and apartment buildings displaying a moderate setback from the streets. Two churches are on west side of Interlachen, and the commercial buildings display little setback along Knowles Avenue. The roofs of some buildings are flat finished with built-up or tar-and-gravel surfacing, but some homes display gable and hip roofs covered with composition asphalt shingles. Several large residences exhibit complex roofs with brackets and purlins mounted under the eaves. Wood-frame houses are finished with a variety of wood products from the historic period, including clapboard, drop siding, and shingles. Facades of churches display parapets, belt courses, columns, and cornices with brick and stucco serving as exterior wall fabrics. Fenestration consists of casement, double-hung sash, and fixed windows, some with multiple lights. The collection of buildings contributes to the historic character of Winter Park, giving the city a sense of place, ambiance, and distinction.

Contributing Resources

Constructed in 1887, the two-and-one-half story dwelling at 232 North Knowles Avenue (Photograph #1) is one of the few late nineteenth century homes left standing in Winter Park. The Frame Vernacular house has a steeply-pitched side-facing gable roof pierced by a corbelled brick chimney. Drop siding serves as the exterior wall fabric and brick piers support the dwelling. A distinctive cross-gable is closed at the attic level with a pent eave and finished with variegated wood shingles and a pair of casement windows with Queen Anne glazing. A simple coved cornice supports pairs of brackets at the eaves. An end porch displays a hip roof accented by an offset gable pediment that identifies the entrance with a nine-light paneled wood door. Chamfered posts support turned balustrades. One-over-one-light double-hung sash windows contrast with multi-light French doors installed at the southwest corner of the porch.

An example of the Shingle Style is Osceola Lodge (Photograph #2), which is located at 231 North Interlachen Avenue. Built in 1882, the dwelling has been adapted into a museum. Red brick piers in-filled with lattice supports the dwelling. It displays a steeply-pitched hip roof pierced by gable wall dormers along each elevation

United States Department of the Interior
National Park Service

National Register of Historic Places
Continuation Sheet

Interlachen Avenue Historic District
Winter Park, Orange Co., FL

Section Number 7 Page 3

with pent eaves and six-light casement windows. Corbelled brick chimneys bracket the lateral ends of the primary roof and paired brackets are mounted under coved eaves. Contrasting wood shingles on the second story and horizontal clapboards on the first story serve as the exterior wall fabrics. A flared drip skirt and simple frieze accents the walls, and protects the division between the first and second stories. Fenestration is irregular and asymmetrical with double-hung sash and casement windows. A veranda with parallel gables supported by turned posts wraps across the front, or east, façade, and north and south elevations, respectively.

The two-story house at 301 North Interlachen Avenue (Photograph #3) is a well-executed, small example of the Monterey Revival Style. Built in 1939 and designed by James Gamble Rogers II, it displays a side-facing gable roof with shallow rake molded edges that protect the walls and accent the roof line. Concrete brick serves as the exterior wall fabric, a material used in combination with wrought-iron for a supporting stem wall along the front, or east, property line. Large corbelled brick chimneys bracket the primary roof. Adorned with wrought-iron columns and handrails, a second-story balcony with exposed beams extends across the east, facade. The façade is symmetrical with central doorways and double-hung sash windows. The main entrance is embellished with coach lamps and a molded surround consisting of a frieze and fluted pilasters. Containing a carport and side-entrance vestibule, a one-story gable extension projects from the south elevation.

Representative of the relatively few Masonry Vernacular duplexes developed close to Lake Osceola after World War II, the building at 331-341 North Interlachen Avenue (Photograph #4) was constructed about 1949. It has a "U" form plan protected by a hip roof with cross-gable extensions. A hip-roof louvered ventilator rises from the center of the primary roof, and carved rafter ends and projecting purlins accent shallow eaves. A terra cotta shield embellishes the front, or east, façade. The walls consist of buff concrete bricks punctuated by metal awning and sash windows with red brick sills. A small patio protected by stem walls extends between the exterior walls of the front-facing cross-gables. The entrances open onto the patio and the front, or east, facades of the respective cross gable extensions.

A well-executed example of the Mission Revival Style faces east at 125 North Interlachen Avenue (Photograph #5). Designed by Dudley Matthews in 1923, Winter Park United Methodist Church, now used as a chapel, displays a steeply-pitched parapet-gable roof finished with ceramic pantile shingles. Textured stucco serves as the exterior wall fabric. The Mission parapet displays sculptured ornamentation, which includes a cross, capped urns, and a broken arch with a shield-embossed keystone. Bracketed by coffered columns, an irregular arched opening contains stained glass panels set within heavy wooden muntins. A projecting apse displays a flat roof finished with a basket-handle arch, false half-timbering, and a narrow frieze. Coffered columns bracket a heavily molded stilted arch trimmed with a cross-embossed keystone, imposts, and round moldings. Rising the equivalent of three stories and protecting the main entrance, a bell tower on the north elevation contains a Latin cross mounted on a domed roof, belfry with arched openings, square shaft trimmed with coping at the base of the belfry, and an arched entrance. The side elevations are embellished with buttresses finished in scroll brackets and stained glass windows set in narrow vertical openings capped with basket-handle arches. The building also contains an assembly area. The western portion (Photograph #6) of the building is a 1948

United States Department of the Interior
National Park Service

National Register of Historic Places
Continuation Sheet

Interlachen Avenue Historic District
Winter Park, Orange Co., FL

Section Number 7 Page 4

addition named the Wesleyan Education Building that contains church offices and classrooms (see section #8). The addition has a street-side southern entrance on Morse Boulevard.

James Gamble Rogers II designed the Mediterranean Revival current sanctuary of the Winter Park United Methodist Church at 125B North Interlachen Avenue (Photograph #7). Completed in 1962, the two-story sanctuary exhibits a front-facing gable roof surfaced with ceramic clay barrel tiles and textured stucco exterior wall fabric. Borrowing from Romanesque traditions, the front wall displays a molded cornice with deeply inset arches, molded pendants, and a thirteen-light rose window set in a terra cotta surround. Bracketed by coach lamps with colored glass, a tripartite heavily-molded central arch protects the recessed front entrance, accented with spiral round columns and acanthus leaf capitals. Six-over-six-light double-hung sash windows are embellished with heavily molded terra cotta surrounds. The north and south elevations are accented by oculus clerestory windows and arched arcades with shed roofs finished in ceramic tiles, square columns, terra cotta imposts, and wrought iron balustrades. The oculus windows and rose window in the façade's gable contain stained glass fabricated by Lamb Studios, of New Jersey.

The First Congregational United Church of Christ of Winter Park faces east at 225 South Interlachen Avenue (Photographs #8). It is a good example of the Colonial Revival style executed in two phases by Orlando architect H. M. Reynolds (1925) and Winter Park architect James Gamble Rogers II (1940). Rising the equivalent of two stories, the building has an irregular plan with the front, or east, façade displaying a tympanum with a blind oculus, frieze accented by modillions and dentils, and Corinthian columns finished in acanthus leaf capitals. Rising from the east roof ridge, a segmental arched dome with an orb rests upon an octagonal belfry with a molded frieze, round columns, blind molded arched panels with keystones, and long narrow louvers. Tapestry red brick walls are accented with quoins. Fenestration includes six-over-six-light double-hung sash windows with keystones in the lintels and twelve-light and nine-light paneled wood doors with the central entrance embellished by a lighted transom. The south elevation reveals the extent of the 1925 building, and the 1940 addition that is slightly set back from the 1925 walls. The south elevation contains a side entrance protected by a projecting gable pediment executed with a tympanum and frieze similar to those used on the front façade, but finished with simple Tuscan columns. Opening onto New England Avenue, this side entrance is protected by a twelve-light paneled wood door bracketed by four-over-four-light double-hung sash windows. The south elevation displays several other well-executed features, including horizontal rectangular brick panels and twenty-two-over-twenty-light double-hung sash windows in elongated arched openings accented by keystones and imposts. Elsewhere, the fenestration is simpler with rectangular openings filled by twelve-over-eight-light and six-over-six-light double-hung sash windows. On the 1940 addition is a long shed-roof arcade accented with elongated arches, keystones, and round columns, a signature feature used by James Gamble Rogers II on several of his Colonial-inspired ecclesiastical and educational designs. The arcade protects entrances finished with French doors and paneled wood doors, and double-hung sash windows. Installed on the south elevation of the building is a large bronze plaque that identifies the Congregational Church as the birthplace of Rollins College on 4 November 1885.

United States Department of the Interior
National Park Service

National Register of Historic Places
Continuation Sheet

Interlachen Avenue Historic District
Winter Park, Orange Co., FL

Section Number 7 Page 5

Another component of Rogers's design work is a loggia connecting the north elevation of the Congregational 1925 sanctuary to a 1964 two-story educational building to the north. That building is a Colonial Revival design by Rogers at 225A South Interlachen Avenue (Photograph #9). The educational building displays a front-facing gable roof with a heavily molded rake and frieze, tapestry red brick exterior walls, and pilasters with molded capitals. An entrance porch consists of a projecting gable roof supported by round columns and half-round pilasters. Fenestration is regular and symmetrical with eight-over-eight-light double-hung sash windows. Keystones accent the window openings and a half-round louvered attic vent.

An example of Mid-Century Modern architecture is the four-story New England Building (Photograph #10) at 153-157 East New England Avenue. Designed by West Palm Beach architect John Stetson in 1955, the New England Building has a steel skeletal frame with concrete block curtain walls finished in smooth stucco and metal awning windows. The first story is defined, in part, by rounded stilts in the fashion of Le Corbusier to form an entrance courtyard incised approximately twenty feet from the limits of the outer wall system. Supporting the building's skeletal frame and accenting the entrance courtyard, steel I-beams are encased with round concrete columns finished with multi-colored tiles. Floor-to-ceiling fixed glass and corrugated aluminum panels enclose the first-story storefront. An aluminum-concrete-terrazzo floating dog-leg staircase extends to the second story at the southwest corner of the courtyard. The stairs extend through an irregular zig-zag opening in the first-floor ceiling. Batteries of horizontal awning windows and concrete stem walls are deeply inset. Set back from the primary footprint and protected by an aluminum balustrade, a fourth-story roof garden and penthouse has a flat roof, sliding glass doors, and awning windows.

Seven three-story buildings and one six-story building at 311 East Morse Boulevard (Photographs #11-15) comprise the Whispering Waters Condominiums. Completed in 1960, the Mid-Century Modern apartment complex extends between Interlachen Avenue, Morse Boulevard, and Lake Osceola. Informed by the International Style and designed by James Gamble Rogers II, the buildings are set within a rectangular sloping site plan on 45° and 90° angles to the lake and boulevard. Each building has an irregular plan, steel skeletal frame with concrete block curtain walls, and flat roofs with contrasting cantilevered and shallow eaves finished in molded fascia. Projecting and receding surfaces contribute depth-of-reveal through the use of tall elevator shafts, open vertical staircases, cantilevered porches, rounded bays, projecting floor systems, and horizontal batteries of windows. Concrete block walls are laid up and finished with angular corners, horizontal raked mortar joints, or smooth stucco finishes. Screened porches are accented by anodized aluminum handrails with grilles executed in circle, half-circle, and vertical shaft geometric designs, adornment carried over into exterior staircase handrails and concrete block privacy walls protecting subterranean garage entrances. Batteries of awning windows set in anodized aluminum frames contrast with large single-pane fixed windows. Extending above the roofs, elevator shafts are finished with vertical scalloped panels and staircases are protected with anodized aluminum handrails displaying similar ring-based geometric designs used on the screened porches. Several buildings display three-story circular bays with curved batteries of anodized aluminum windows. Rogers adapted the plans for the modern apartment complex from the earlier Whispering Waters Apartments in Pasadena, California. Previously, the Winter Park architect had also employed the angular corners, batteries of

United States Department of the Interior
National Park Service

National Register of Historic Places
Continuation Sheet

Interlachen Avenue Historic District
Winter Park, Orange Co., FL

Section Number 7 Page 6

awning windows, and rounded bays on the International Style Leonard House (1937) on Osceola Avenue. Winter Park's Whispering Waters includes a system of underground garages, one of the first applications of its type in Central Florida, to make efficient use of the site plan and reduce surface parking. The curvilinear ramps supporting the underground garages are protected with masonry walls executed with decorative concrete blocks bearing circular designs. Landscaped grounds include a variety of plants and trees, a swimming pool, and small angular concrete ramps, which bridge irregularly-shaped ponds that contain and circulate whispering waters along Morse Boulevard, painted light blue to create the illusion of depth.

The one-story professional office building at 180 South Knowles Avenue (Photograph #16) is a Mid-Century Modern design. Built in 1957, the building was designed by Winter Park architect Joseph Shifalo. Built with a reinforced concrete frame and steel joists that support a curtain wall, the building has a rectangular plan with a central landscaped open courtyard. Central bays along each elevation lead to interior offices and the open courtyard. A flat roof terminates with cantilevers finished with smooth stucco and trimmed in saw-tooth aluminum moldings. The cantilevered eaves protect the sidewalk and in combination with the central bays create a breezeway effect and protect the wall system from the elements. The eaves also contribute a depth-of-reveal for a wall system of contrasting common hard-fired and concrete bricks, smooth stucco, vertical floor-to-ceiling glass panels, and horizontal clerestory windows. Trimmed with slender belt courses, long masonry panels are finished in hard-fired common bricks laid in a vertical stack bond. The belt courses set the brick panels apart from smooth stucco panels and aluminum sliding clerestory windows. Contrasting foundation-to-eaves concrete brick panels are executed with long narrow concrete bricks laid up in a horizontal skintled¹ brickwork pattern executed in a mixed garden wall bond with heavily raked mortar joints. The masonry walls contrast with fixed window walls framed in wood. Multiple, narrow, vertical full-height window patterns stand out against single glass sheets set in high-waisted meeting rail systems that mirror the belt courses on the masonry wall systems.

In 1922, the Boulevard Apartments were constructed at 206, 210, and 212 East Morse Boulevard (Photograph #17). Containing thirty-four apartments and a community room, the three-story, three-building apartment complex was built in response to an increased demand for apartments in the downtown. The buildings have horizontal siding, side-gable roofs with the entrances in the gable ends. Apartments had been built on the second stories of some commercial buildings on Park Avenue since the 1880s, but the supply of downtown apartments did not keep up with demand, so these were constructed.

Non-Contributing Resources

The two-story building at 225B South Interlachen Avenue (Photograph #18) has a hip roof with a shed roof extension, stucco exterior wall fabric, four-light casement and replacement metal sash windows, and an entrance with a hip roof pediment. Constructed about 1950 as a residence, the building has been altered by

1. To lay bricks and apply mortar so as to produce an irregular, uneven surface for picturesque effect (Cyril M. Harris, Dictionary of Architecture & Construction. New York: McGraw Hill, p.754).

**United States Department of the Interior
National Park Service**

**National Register of Historic Places
Continuation Sheet**

**Interlachen Avenue Historic District
Winter Park, Orange Co., FL**

Section Number 7 Page 7

additions and the removal of windows to adapt it for use as an office.

United States Department of the Interior
National Park Service

National Register of Historic Places
Continuation Sheet

Interlachen Avenue Historic District
Winter Park, Orange Co., FL
Building List

Section Number 7 Page 8

| Address | Use | Style | Date | FMSF# |
|---------------------------------|--------------------|-----------------------|---------|--------|
| <u>North Interlachen Avenue</u> | | | | |
| 125 | Religion | Mission Revival | 1923 | OR0676 |
| 125B | Religion | Mediterranean Revival | 1962 | OR9929 |
| 231 | Cultural / Museum | Shingle | 1882 | OR9926 |
| 231a | outbuilding | | | |
| 231b | outbuilding | | | |
| 301 | Residence | Monterey Revival | 1939 | OR9336 |
| 301a | outbuilding | | | |
| 311 | Residence | Masonry Vernacular | 1952 | OR9927 |
| 311a | outbuilding | | | |
| 331-341 | Residence | Masonry Vernacular | c. 1949 | OR9928 |
| 331-341a | outbuilding | | | |
| 331-341b | outbuilding | | | |
| <u>South Interlachen Avenue</u> | | | | |
| 225 | Religion | Colonial Revival | 1925 | OR0674 |
| 225A | Religion | Colonial Revival | 1964 | OR9952 |
| <u>North Knowles Avenue</u> | | | | |
| 232 | Residence | Frame Vernacular | 1887 | OR0222 |
| 300 | Apartment Building | Mid-Century Modern | 1961 | OR9925 |
| <u>South Knowles Avenue</u> | | | | |
| 180 | Office | Mid-Century Modern | 1957 | OR9899 |
| 200 | Office | Frame Vernacular | c. 1919 | OR9900 |
| <u>East Morse Boulevard</u> | | | | |
| 206 | Apartment Building | Frame Vernacular | 1922 | OR9904 |
| 210 | Apartment Building | Frame Vernacular | 1922 | OR9903 |
| 212 | Apartment Building | Frame Vernacular | 1922 | OR9902 |
| 311 Bldg 1 | Condominium | Mid-Century Modern | 1960 | OR9944 |
| 311 Bldg 2 | Condominium | Mid-Century Modern | 1960 | OR9945 |
| 311 Bldg 3 | Condominium | Mid-Century Modern | 1960 | OR9946 |
| 311 Bldg 4 | Condominium | Mid-Century Modern | 1960 | OR9947 |
| 311 Bldg 5 | Condominium | Mid-Century Modern | 1960 | OR9948 |
| 311 Bldg 6 | Condominium | Mid-Century Modern | 1960 | OR9949 |

United States Department of the Interior
National Park Service

National Register of Historic Places
Continuation Sheet

Interlachen Avenue Historic District
Winter Park, Orange Co., FL
Building List

Section Number 7 Page 9

| | | | | |
|--------------------------------|-------------|--------------------|------|--------|
| 311 Bldg 6 | Condominium | Mid-Century Modern | 1960 | OR9949 |
| 311 Bldg 7 | Condominium | Mid-Century Modern | 1960 | OR9950 |
| 311 Bldg 8 | Condominium | Mid-Century Modern | 1960 | OR9951 |
| | | | | |
| <u>East New England Avenue</u> | | | | |
| 153-157 | Commerce | Mid-Century Modern | 1956 | OR9894 |

Non-Contributing Resources

South Interlachen Avenue
225b

United States Department of the Interior
National Park Service

National Register of Historic Places Continuation Sheet

Section Number 8 Page 1

Interlachen Avenue Historic District
Winter Park, Orange Co., FL

#8 ARCHITECT/BUILDER continued

Architects

Dudley Matthews, H. M. Reynolds, Joseph Shifalo, John Stetson

Builders

Marshall-Jackson Construction Company, Waterman & Richards, J. Hilbert Sapp, Allen Trovillion

SUMMARY

The Interlachen Avenue Historic District is nominated to the National Register under Criteria A and C at the local level in the areas of Community Planning/Development, and Architecture. Under **Criterion A**, the district possesses significance at the local level in the area of community planning and development as the city's core of residential buildings between Winter Park's historic downtown and Lake Osceola. The historic district illustrates the importance Winter Park's early leaders placed on developing churches and residential neighborhoods in close proximity to the downtown. The churches house two of Winter Park's oldest congregations, and several dwellings were built for and served as the homes of persons significant in Winter Park history. Other dwellings exemplify well-designed 1930s and 1940s housing built for an income-producing purpose and for retirement. The fashionable neighborhood possesses a period of significance that extends between 1882 - 1887, and 1919 - 1964. The period of significance begins in 1882 with construction of the oldest surviving building in downtown Winter Park. The historic district developed in concert with local and state trends in settlement. Significant events that shaped the development of the historic district include the founding of Winter Park and Rollins College in the 1880s; planting of citrus groves followed by freezes in the 1890s; the Florida Land Boom of the 1920s; the Great Depression of the 1930s and World War II; and a resurgence of growth between the late-1940s and 1960s. The historic district has further local significance under **Criterion C**. Some buildings display the influences of the Colonial Revival, Mediterranean Revival, Mission Revival, Monterey Revival, and Shingle styles. Other buildings are derived from masonry and wood-frame vernacular traditions. Two commercial buildings and several apartments are Mid-Century Modern architecture.

HISTORIC CONTEXT, 1881-1919

Winter Park, the "City of Homes," was founded in 1881 around the shores of lakes Maitland, Osceola, and Virginia. That year, town founders Chapman & Chase organized a 600-acre town plan, which included a curving alignment of the existing railroad tracks and the depot of the South Florida Railroad Company. Surveyed and laid out by civil engineer Samuel A. Robinson, the plan established Park Avenue as a commercial center east of Central Park. The park is directly east of the railroad tracks, with Morse Boulevard extending east-west through its center. The orthogonal town plan provided a series of rectangular blocks that extended in east-west and north-south orientations to contribute interest to the landscape, and to support specific types of

United States Department of the Interior
National Park Service

**National Register of Historic Places
Continuation Sheet**

**Interlachen Avenue Historic District
Winter Park, Orange Co., FL**

Section Number 8 Page 2

buildings. Robinson organized the downtown along Park Avenue between Canton Avenue and New England Avenue in which lots were 25 feet wide with east-west alignments. Center Street, really a narrow alley designed to provide access to the rear of anticipated commercial buildings facing on Park Avenue, ran to the east of those lots and parallel to Park Avenue. Center Street also separated commercial buildings on Park Avenue from planned residential buildings farther east. Morse Boulevard was also designed to accommodate commercial buildings. Only two blocks separated Park Avenue from the west shore of Lake Osceola, providing home owners along the lake shore with ready access to the downtown (MacDowell 1950:9, 15-16, 19-23; Plat Book A, p. 67 Plat Book B, p. 86 Clerk of Court Orange County Courthouse).

By 1885, sixty-three houses and several churches had been built in the town. Wood-frame commercial buildings lined Park Avenue and dwellings were scattered on adjoining streets and the shore of Lake Osceola and Lake Virginia. Citrus cultivation and the railroad drove the economy. The establishment of Rollins College in 1885 provided Winter Park with increased exposure and educational opportunities uncommon in small Florida towns. Residents incorporated the town in 1887. The freezes of 1894-1895 destroyed local citrus groves, but many residents replanted. Soon, re-established groves provided substantial income. In 1909, prominent businessmen and planters organized the Winter Park Citrus Growers Exchange. Investors established banks and new commercial buildings were constructed in the downtown. In 1912, the town council organized a fire district between Knowles Avenue, Lincoln Avenue, New England Avenue, and Park Avenue. In the heart of the commercial district only fireproof brick or masonry buildings could be constructed. The fire district resulted in the replacement of some older wood-frame buildings with brick edifices. In 1913, the railroad company built a new depot. By 1915, a new town hall and public school had been built. Winter Park's population stood at 658 in 1895 and increased slowly to 787 by 1915 (Blackman 1927:66-68, 168-169, 189-196; MacDowell 1950:82, 92, 101, 102, 103-104, 110, 113-114).

Florida Land Boom -- World War II

In 1920, the town's population reached 1,078 and climbed to 4,566 by 1926, during the state's major land boom. In 1923, the local government adopted for its municipal motto "The City of Homes" because of the development of numerous houses having fashionable and picturesque styles. In 1924, residents re-chartered the local government from a town to a city. In 1925, Winter Park's building permits totaled \$2,100,000. New buildings during the first half of the 1920s included commercial buildings, apartments, a Masonic Lodge, and a Woman's Club. New buildings appeared on the campus of Rollins College. The railroad company double-tracked the main line through the town and built a new freight depot. As the land boom collapsed, building permits in Winter Park fell in 1927 and then lower in 1928. In October 1929, the stock market began its downward spiral into the Great Depression. The financial panic deepened in the early 1930s. With the onset of the Great Depression, hundreds of Winter Park properties went into foreclosure. Casualties of the depression, the Bank of Winter Park closed, the Winter Park Building and Loan Association liquidated its assets, and the Union State Bank of Winter Park transferred its assets to the newly-organized Florida Bank at Winter Park. In the early 1930s, the municipal government organized a planning and zoning commission. In 1932, after defaulting on \$134,000 in bonds and

United States Department of the Interior
National Park Service

National Register of Historic Places
Continuation Sheet

Interlachen Avenue Historic District
Winter Park, Orange Co., FL

Section Number 8 Page 3

interest, the city significantly reduced its budget. In 1938, as measures implemented by the administration of President Franklin D. Roosevelt lifted some of the harshest effects of the Great Depression, the Winter Park Land Company celebrated the construction of \$250,000 in new residences. During World War II, commercial and residential construction in Winter Park fell from its late 1930s levels. Building permits in 1942 amounted to \$142,712, decreased to \$13,331 in 1943, and rebounded to \$441,381 in 1945. During the conflict, Rollins College was designated as a training center for Navy students (*Winter Park Herald*, 31 December 1925, 7, 14 January, 2, 18 February, 8 April, 27 May, 10, 24 June 1926, 12 August 1927, 23 February 1940; *Winter Park Topics*, 9 January 1939; MacDowell 1950:139, 142; WPA 1939).

Post World War II

Winter Park experienced significant growth following World War II. Between 1940 and 1950, the city's population expanded 74% with much of that increase coming at the close of the decade. Between 1945 and 1950 alone, the population grew from 5,586 to 8,250. More people poured into Winter Park in the 1950s as the population expanded over 100%, reaching 17,162 in 1960. The population boom slowed in the following decade, expanding only 26% to 21,693 by 1970. Growth brought changes, including replacing the remaining dwellings on Park Avenue with commercial buildings in the late 1940s; the extension of Knowles Avenue and new commercial buildings east of Park Avenue in the 1950s; and building large modern apartment complex east of the downtown in the early 1960s. One of the early responses to growth outside the downtown was the Winter Park Sidewalk Art Festival, organized in 1960 with Central Park as a backdrop and helping to maintain the commercial viability of the downtown (Morris 1951; *Winter Park Sun-Herald*, 1 January 1959, 11 January 1960, 2 February 1961, 5 March 1965, 17 June 1970; *Winter Park Sentinel*, 26 February 1961; Bureau of the Census 1970:11-12 and 11-13).

HISTORICAL SIGNIFICANCE, 1882-1964

Built in 1882, the dwelling at 231 North Interlachen Avenue (Photograph #2), later called "Osceola Lodge," is the oldest building in the historic district. The residence was built as a seasonal cottage for Francis B. Knowles, a town founder and manufacturer from Worcester, Massachusetts. In addition, Knowles built the house at 232 North Knowles Avenue (Photograph #1) on speculation in 1887. Born in 1823, Knowles established a glove manufacturing business in New York in 1845. Following the Civil War, he manufactured looms and steam pumps in Massachusetts. Knowles' business connections included Franklin Fairbanks, a partner in a Vermont scale manufacturer who visited and invested in Winter Park in 1881. Knowles visited the settlement in 1882, built the homes on Interlachen Avenue and Knowles Avenue, and increased his investments in the town in 1885, when he became a director of the newly-organized Winter Park Company. At the company's organizational meeting, Knowles contributed \$150,000 to develop the Hotel Seminole (demolished) on Lake Osceola. In 1885, Knowles also helped organize Rollins College and served as a director. A primary benefactor of the college, Knowles financed the construction of Knowles Hall, which was later memorialized as Knowles Memorial Chapel (NR 1997). Knowles made those investments, in part, to attract seasonal visitors and

United States Department of the Interior
National Park Service

National Register of Historic Places
Continuation Sheet

Interlachen Avenue Historic District
Winter Park, Orange Co., FL

Section Number 8 Page 4

permanent settlers to the town, and, in part, to demonstrate the rewards possible from developing real estate in Florida. Never sold as originally intended, the house at 232 North Knowles Avenue was one of three cottages built on speculation by Knowles west of Lake Osceola. Instead, it and Knowles' North Interlachen Avenue home remained part of his estate after his death in May 1890 in Washington, D.C. (MacDowell 1950:28, 31, 47).

In 1891, the Winter Park Company failed to pay its debt of \$178,624.43 to the estate of Francis B. Knowles. Consequently, the estate's executors, headed by Franklin Fairbanks, agreed to buy all of the company's real and personal property to cancel the debt. In 1904, the executors conveyed many of the properties held by the estate to Charles Hosmer Morse who then organized the Winter Park Land Company. A native of Vermont, Morse was graduated from St. Johnsbury Academy and then worked for the E. & T. Fairbanks Company in Boston. In 1862, Morse became a partner in Fairbanks, Greenleaf & Company and then a principal owner in Fairbanks, Morse & Company. The company expanded from scales to windmills, pumps, and then engines, in part, through Morse's business and marketing skills. Morse first visited Winter Park in 1881 with his associate Franklin Fairbanks. In the acquisition of the Knowles estate, Morse secured ownership of Central Park and approximately one-half of the real estate in the Town Plan of Winter Park, some of which he planted in citrus, developed with buildings, and resold. Morse chartered the Winter Park Land Company in 1904, in part, to insure "...the orderly development of the city, maintaining its present beauty, and attracting to it people who are sympathetic to the cause of perpetuating and extending its great natural attractiveness" (MacDowell 1950:49, 51-52; Marquis 1943:870; *New York Times*, 6 May 1921).

In 1904, Morse acquired the former Knowles House at 231 North Interlachen Avenue, remodeled it and then named it "Osceola Lodge." Morse furnished the lodge with Mission Oak furniture from the Arts and Crafts Movement and Native American artifacts, giving the dwelling a rustic atmosphere. In 1914, he acquired the dwelling at 232 North Knowles Avenue. Until his death in 1921, Morse remained president of the Winter Park Land Company, made Osceola Lodge his Winter Park home, and was the town's major benefactor. Subsequent owners of Osceola Lodge included Jeannette Genius McKean, a granddaughter of Charles H. Morse, and Hugh F. McKean, an artist and president of Rollins College. Jeannette McKean remained a tireless, quiet, and influential crusader for the arts in Winter Park until her death in 1989. Born in 1909, Jeannette Genius had fond memories of visiting her grandfather in Winter Park. She studied art in New York City at the Grand Central Art School and Art Students League, and at Rollins College in 1926, after which she took a life-long interest in Winter Park. She exhibited her work at the Royal Scottish Academy Galleries in Edinburgh, Scotland, and the Kunst Museum in Bern, Switzerland. In 1942, she founded the Morse Museum on the campus of Rollins College and named Hugh F. McKean, then an art professor at Rollins, as its director. Her election as president of the Winter Park Land Company placed her in command of one of the oldest real estate companies in Central Florida. In 1945, she married McKean, who was elected president of Rollins College in 1951. They resided at Osceola Lodge into the 1950s. In 1955, after learning about the burning of Laurelton Hall, the mansion of Louis Comfort Tiffany overlooking Oyster Bay on Long Island in New York, Jeannette Genius McKean single-handedly financed and supervised the rescue of the surviving Tiffany art work, developing what has become the

United States Department of the Interior
National Park Service

National Register of Historic Places
Continuation Sheet

Section Number 8 Page 5

Interlachen Avenue Historic District
Winter Park, Orange Co., FL

most comprehensive collection of the work of Louis Comfort Tiffany in the world. That year, she staged an exhibition of the "Works of Louis Comfort Tiffany" in Winter Park, the first serious showing of Tiffany since the early twentieth century. In 1973, she received the Florida governor's first annual Award for the Arts, and a Great Floridian plaque was placed on the Morse Block at 122-132 Park Avenue South in 2000. The participation and support of Jeannette Genius McKean in the inaugural Winter Park Sidewalk Art Festival helped to ensure its enduring success. Her effort became a tribute to wealth in the service of art and design, and helped preserve downtown Winter Park. The *Washington Post* later characterized Hugh McKean as the "...kind of absurdly rich man the country needs more of." Later, the Charles Hosmer Morse and Elizabeth Genius Morse Foundations graciously made Osceola Lodge and the adjacent Knowles Cottage available to scholars-in-residence in the Winter Park Institute, a forum of Rollins College (*Winter Park Sun-Herald*, 11 February, 3 March 1960; Twardy 1994; MacDowell 1950:100; *Orlando Sentinel*, 9 November 1986; *Winter Park Topics*, 12 March 1954; Dickinson 2006:57-59; <http://www.wtpl.org/wphistory/WinterParkHomes/OsceolaLodge.htm>; Homes & Buildings Files, Archives, Winter Park Public Library; *Washington Post*, 19 April 1992).

In 1922, the Boulevard Apartments were constructed at 206, 210, and 212 East Morse Boulevard (Photograph #17). Containing thirty-four apartments and a community room, the three-story three-building upscale apartment complex was built in response to an increased demand for housing near the downtown. Apartments had been built on the second stories of commercial buildings on Park Avenue since the 1880s, but the demand for downtown accommodations soon outran the supply. The proximity of Morse Boulevard to commercial and social activities in the downtown and cultural and educational opportunities at Rollins College made it an especially attractive site for apartments. In 1924, Tampa lawyer William K. Zewadski, Jr. bought the apartments and renamed the buildings Hiawatha, Lackawanna, and Oriental. In December 1928, hotel builder Harry A. Hardesty of Daytona Beach purchased the complex and changed its name to the El Cortez Apartments. The worsening economic conditions prompted Hardesty to sell the El Cortez for \$40,000 in 1929 to Winter Park businessman James A. Treat. Treat arrived in Winter Park in 1912, entered local politics, and helped organize the Orange County Chamber of Commerce. Winter Park's residents elected him mayor in 1922 and 1923. In the 1920s, Treat purchased the La Montagne Estate and subdivided it into College Place, a twenty-acre subdivision near Rollins College where he built approximately forty homes. In September 1935, Treat sold the apartments to William F. Gillies, a partner in the local real estate firm of Carleton & Gillies and president of the Winter Park Chamber of Commerce (MacDowell 1950:142, 150, 177, 198, 204, 211; Blackman 1927:58, 118; *Winter Park Herald*, 29 April 1923, 13 September 1935; *Winter Park Topics*, 10 February 1940).

During the transition in ownership, the apartments retained their upscale appeal, housing professionals in business and education, as well as seasonal residents. Gillies' purchase of the El Cortez ended a decade-long pattern of ownership turnover associated with the Florida land boom and the onset of the Great Depression. Gillies' apartment ownership and management transcended his death in 1949 after which his widow, Alice B. Gillies, daughter Elizabeth F. Gillies, and son William F. Gillies, Jr., resided in and managed the complex into the 1960s. In 1940, only two vacant apartments testified to the popularity of Winter Park's El Cortez. Tenants then included physician Benjamin Hart; Christopher Honaas, director of the Rollins College Conservatory of Music; Flora

United States Department of the Interior
National Park Service

National Register of Historic Places
Continuation Sheet

Interlachen Avenue Historic District
Winter Park, Orange Co., FL

Section Number 8 Page 6

Magoun, secretary to the Conservatory; Margaret Windau, district director of the Florida Welfare Board; Helen Drinker, proprietress of a women's fashion shop on Park Avenue North; and William Stein, a Romance Languages professor at Rollins College of Jewish descent who had recently immigrated from Austria to avoid Nazi persecution (Polk 1940; *Winter Park Herald*, 29 April 1923, 13 September 1935; *Winter Park Sun-Herald*, 3 August 1978).

In the 1920s, two of Winter Park's oldest churches developed new sanctuaries at sites they had occupied since the 1880s east of the downtown. Organized in 1885, Winter Park Methodist Episcopal Church built its first sanctuary at the northwest corner of the intersection of Morse Boulevard and Interlachen Avenue. In the early 1920s, the original wood-frame house of worship, deemed insufficient in size, was demolished and a new sanctuary was designed by Winter Park architect Dudley Matthews. He designed the building with Mission Revival features using as a model the Church of the Holy Redeemer in Los Angeles, California. The cornerstone was installed in February 1923, and the first services were held later that year in the sanctuary at 125 North Interlachen Avenue (Photograph #5). In 1926, following Matthews' death, architect D. Harold Hair took over Matthews' incomplete projects, including the Orange Laundry Company and Winter Park's Rosenwald School (MacDowell 1960:19, Allen, Arnett, and Taylor 1995:22; MacDowell 1950:139, 142, 167; Sanborn 1919; *Winter Park Herald*, 31 December 1925, 14 January, 18 August 1926).

Two blocks to the south, the First Congregational Church of Winter Park (Photograph #8) built a new sanctuary at 225 South Interlachen Avenue in the 1920s. Organized in 1884, the congregation built its first house of worship in 1885 facing New England Avenue several lots west of Interlachen Avenue. In the early 1920s, the congregation hired Orlando architect H. M. Reynolds to design a new brick sanctuary. Reynold's colonial-inspired design left the older house of worship untouched while orienting the new sanctuary to face Interlachen Avenue at the corner of New England Avenue. Reynolds began practicing in 1909 in Los Angeles, and then moved to Portland followed by Seattle. In 1920, he relocated to Orlando where he plied his design skills over the following decades, and prepared the plans for the Chamber of Commerce, First National Bank, and the Knox House on Lucerne Circle. In 1924, the Orange County School Board hired him as consulting architect, and by 1930 he had designed about fifteen schools in Orange County, including the Howard High School in Orlando and Winter Park High School. During the 1930s, Reynolds employed Art Moderne styling on several projects, including the Orlando Armory. In 1923, the First Congregational Church of Winter Park awarded a bid of \$45,420 to the Marshall-Jackson Construction Company of Lakeland, which broke ground later that year and installed the cornerstone in November 1923. In January 1925, the congregation worshipped for the first time in the new sanctuary and dedicated it, free of debt, in March 1926 (Douglass 1984:20, 44, 89; Blackman 1927:150; *Orlando Sentinel*, 3 April 1925, 8 March 1926, 13 March 1927, 15 September 1937).

Only a few buildings were constructed in the historic district during the Great Depression. Among those was the dwelling at 301 North Interlachen Avenue (Photograph #3). It was built in 1939 for Emily Dewey, the former manager of the Lake Placid Club in New York, and the widow of Dr. Melville Dewey. A native of Boston, Emily McKay Beal married Melville Louis Kossuth Dewey in 1924. They met at the Lake Placid Club in New

United States Department of the Interior
National Park Service

National Register of Historic Places
Continuation Sheet

Interlachen Avenue Historic District
Winter Park, Orange Co., FL

Section Number 8 Page 7

York, which Dewey helped to establish, served as president, and for which he hired Beal to manage. By then, Dewey had organized the American Library Association, served as editor of *Library Journal*, worked as librarian of Columbia University, retired as state librarian of New York, and had become one of the greatest librarians of all time. He created the Dewey Decimal System, a proprietary unified library classification system. After the death of Melville Dewey in Lake Placid, Florida, Emily Dewey relocated to Winter Park. There she acquired property on North Interlachen Avenue and hired James Gamble Rogers II to design the simple, attractive two-story dwelling, which she used as her primary retirement home into the 1950s (McClane and McClane 2004:136; *New York Times*, 29 May 1924, 27, 30 December 1931; MacDowell 1950:232; <http://www.slais.ubc.ca/courses/libr517/02-03-wt2/projects/dewey/P1Section1.htm>; 1938-1960 tax rolls, Property Appraiser, Orange County Courthouse; Alden Whitman, editor, *American Reformers* (New York: H.W. Wilson Company, 1985).

In contrast to the simple residence, James Gamble Rogers II designed one of the largest additions made to a public building in Winter Park during the Great Depression. In 1940, the Congregational church hired Rogers to design a two-story addition (Photograph #8) on the rear of the 1925 sanctuary. Named the Hooker Memorial Fellowship Hall, the addition replaced the 1880s sanctuary, which had survived the construction of the 1925 sanctuary, but the addition occupied its space. During the Great Depression, Rogers completed the plans for more than sixty residential designs, additions, and alterations to homes. Some of those included his most memorable Winter Park designs: small shingled cottages for Doris Bingham and Grace Edwards; the French Provincial Ingram House; the Andalusian-Style "Casa Feliz" (NR 2008); the Tudor-Style Burress House; the Moderne Style Jewett House; and homes for U.T. Bradley and Mildred Mizener executed in the Colonial Revival Style, "...the architectural style that Rogers worked in as much as, and perhaps more than, the Spanish Eclectic Style." Most of Rogers' residential work in the Colonial Revival genre before World War II involved wood-frame rather than brick construction, a cost-saving measure for his clients. After the war, Rogers relied heavily on concrete for much of his residential work. In Winter Park, the Dewey House and Congregational Church addition were exceptions to that trend. The addition to the Congregational Church demonstrates his interest in public buildings and creative response to ecclesiastical architecture at a time when most of his work centered on homes. Responding to the colonial themed tapestry-brick-and-white-columned lines executed by Reynolds in the 1920s, Rogers adopted a similar grammar using a textured red brick for the exterior walls, accented by a dentilated frieze, keystones, cornice returns, and quoins. Acknowledging Reynolds' segmental arched dome and octagonal belfry on the front façade, Rogers drew a simple rectangular belfry with a segmental roof and elongated louvers for the rear (west) elevation of the addition. Rogers also designed an arcade with elongated rounded arches supported by round columns along the south elevation, a feature that accented the first- and second-story fenestration. Rogers appropriated the arch vocabulary used in the arcade, in part, from his Bingham House and several other residential designs of the 1930s. Apparently first used on the First Congregational Church of Winter Park, the elongated arch arcade became Rogers' trademark on Colonial-inspired designs, such as Oviedo Methodist Church (NR 2008) and Carleton Student Union Building on the campus of Stetson University in DeLand (Douglass 1984:57; McClane and McClane 2004:27, 124-125).

United States Department of the Interior
National Park Service

National Register of Historic Places
Continuation Sheet

Interlachen Avenue Historic District
Winter Park, Orange Co., FL

Section Number 8 Page 8

Several of Winter Park's churches turned to Rogers after World War II as their congregations grew and expanded their facilities with new buildings. In 1962, he designed a new sanctuary for Winter Park Methodist Church (Photograph #7) at 125B North Interlachen Avenue. Rogers borrowed from Romanesque traditions and the work of Addison Mizner on Riverside Baptist Church in Jacksonville, for the front (east) façade of the building. For the design of the stained glass clerestory windows, Rogers and church officials selected the studios of J & R Lamb in Tenafly, New Jersey. Then, in 1964, Rogers draft the plans of the more modest Education Building (Photograph #9) for the First Congregational Church at (James Allen, Judith Arnett, and K. Phillip Taylor, *First United Methodist Church of Winter Park, Florida: 1885-1995* (Winter Park: First United Methodist Church of Winter Park, 1995), 39; *Winter Park Sun-Herald*, 31 May 1962; 9 April, 10 December 1964).

In 1948, architect George H. Spohn designed the Wesleyan Education Building at 125A North Interlachen Avenue (Photograph #6) for Winter Park Methodist Church. The building was an extension of the 1923 church building. Employing a restrained Mission Revival theme, Spohn respected but did not compete with the heavily detailed older sanctuary designed by Matthews. Located to the rear, or west, of the 1923 sanctuary, the site plan of the Wesleyan Building provided the church with more exposure along Morse Boulevard. Contractors Waterman & Richards of Winter Park constructed the building for \$58,757, and it was dedicated in March 1949. A native of New York born in 1899, Spohn was graduated with an architecture degree from Syracuse University in 1922. In 1924, he moved to Miami, Florida, to work in the studio of Kiehnel & Elliott, where he became an associate member of the firm in 1934, assisting in the design of the Masonic Temple in Miami, Coral Gables' Congregational Church, the Snell Building in St. Petersburg, and Annie Russell Theater at Rollins College. During the tenure of Rollins College president Hamilton Holt, Kiehnel & Elliott established Rollins' Spanish architectural theme, a genre that Spohn learned well in their studio. Following World War II, Spohn moved to Winter Park and opened an architectural studio on Park Avenue. Spohn's selection of Winter Park for his home came, in part, because after Kiehnel's death in 1942, Rollins College selected Spohn as its campus architect. Designing ecclesiastical, education, and residential buildings for Kiehnel & Elliott, Spohn also prepared the plans for Crummer Hall, Orlando Hall, and Sullivan House at Rollins College. His church designs of the 1940s included those for Lutherans and Methodists in Slavia and Winter Garden, respectively, and the Italian Romanesque St. Leo Abbey (NR 1998) for the Benedictine Monks in St. Leo, Florida. In the late-1940s, Spohn worked closely with Paul Wagner, the president of Rollins College, to redesign and enlarge the campus. In 1951, Spohn associated with James Gamble Rogers II on several Rollins projects, including Mills Memorial Library. Near the high point of his career, Spohn served as vice-president of the Florida Association of Architects and in 1952-1953 as president of the Central Florida Chapter of the Association of American Architects (AIA). In 1954, Spohn drafted the plans for the Spanish Colonial Revival-influenced Winter Park Presbyterian Church and then First Presbyterian Church of DeLand (McClane and McClane 2004:31; MacDowell 1960:34-35; *Winter Park Sun-Herald*, 21 June 1956; Brakeman, Hague, and Johnston forthcoming publication:np).

Ninety

Several postwar dwellings are representative of relatively small well-designed buildings constructed in the city

United States Department of the Interior
National Park Service

National Register of Historic Places
Continuation Sheet

Interlachen Avenue Historic District
Winter Park, Orange Co., FL

Section Number 8 Page 9

as retirement homes and for income-producing purposes. Single-family dwellings and apartments defined most of Winter Park's residential construction in the postwar period, with only a few duplexes constructed, such as the housing unit at 331-341 North Interlachen Avenue, (Photograph #4). Thomas W. Harper, an executive with the Rustoleum Paint Corporation, developed the building about 1949. A native of Utah, Harper had operated a creamery in Montana during the Great Depression, and later moved to Florida to work for the paint company. Harper used the duplex to supplement his income, initially residing in 331 North Interlachen Avenue, and rented 341 North Interlachen Avenue to J. Wallace Graham, the general manager of the General American Precooling Company in Winter Park. An important part of the Central Florida's fruit and vegetable industries, the precooling company supplied equipment to packers and transporters to keep produce fresh and cold between fields and markets (McClane and McClane 2004:147; *Winter Park Sun-Herald*, 2 January 1948, 7 July 1950, 5 April, 14 June 1951; 1947-1955 tax rolls, Orange County Property Appraiser).

In 1952, Clara Sleyster hired James Gamble Rogers II to design the house at 311 North Interlachen Avenue. The widowed Clara Sleyster left the Midwest and moved to Winter Park, where she built the home on North Interlachen Avenue. Sleyster's estate sold the home in the late-1950s to Alix B. Colby, the widow of an Indianapolis insurance businessman who also retired in Winter Park (A.N. Marquis, *Who Was Who in America* (Chicago: A.N. Marquis, 1951, p. 491).

As growth accelerated in the late-1940s and 1950s, the municipal government responded to concerns from business owners and residents about traffic congestion on Park Avenue and patrons shopping outside the downtown. The city responded by extending Knowles Avenue south to Lyman Avenue, with a parking area between Welbourne Avenue and New England Avenue. Completed in 1955, the extension of Knowles Avenue provided new intersections and vacant lots available for development east of Park Avenue. A scarcity of building sites on Park Avenue had the effect of pushing Winter Park's commercial district to the east. Municipal zoning measures made Knowles Avenue the east line for commercial development, but soon exceptions were granted and a few professional office and commercial buildings appeared on the east side of Knowles Avenue.

In 1955, partners George Crisler and Wilbur Jennings organized the New England Corporation to develop the Crisler & Jennings Building, which they subsequently renamed the New England Building. George Crisler and Wilbur Jennings arrived in Winter Park in the mid 1930s, organized a dental practice on Park Avenue, and then moved to a small dwelling just east of Center Street on New England Avenue in 1939. In the 1950s, Jennings took a leading role in the debate to fluoridate Winter Park's municipal water supply. The opening of Knowles Avenue presented the dentists with an investment opportunity that included developing the New England Building (Photograph #10) at 153-157 East New England Avenue. In 1955, the partners sidestepped ten architects then practicing in Winter Park to hire Palm Beach architect John Stetson to design the professional office building. By then, Stetson had designed important federal buildings in West Palm Beach and residential developments in Palm Beach County. In the late-1950s, Stetson was elected as president of the Florida Association of Architects (FAIA). In 1959, Governor T. LeRoy Collins appointed Stetson as chair of the Florida Governor's Hurricane Study Commission. Subsequently, Stetson served as chairman of the American

United States Department of the Interior
National Park Service

National Register of Historic Places
Continuation Sheet

Interlachen Avenue Historic District
Winter Park, Orange Co., FL

Section Number 8 Page 10

Institute of Architects-American General Contractors (AIA-AGC) Building Division joint liaison committee. Stetson's later design work included rotating penthouses and restaurants on top of high-rise buildings, leading him to patent plumbing connections for those sub-structures. Stetson's design of Winter Park's New England Building in 1955 occurred just as the Palm Beach architect was gaining statewide recognition and political strength in the FAIA (*Winter Park Sun-Herald*, 17 November 1955, 2, 23 February, 19 July, 9 August 1956; *Winter Park Sun*, 15 April, 9 September, 28 October, 23, 30 December 1954, 28 July 1955; Winter Park City Commission Minutes, 11 March, 13 April, 18 August 1954; Plat Book F, p. 70 Orange County Courthouse; Marquis 1980:3172; John Stetson to C. Farris Bryant, Papers of Governor C. Farris Bryant Box 3 Folder 21 Item 113 Department of Special and Area Studies Collections, Mss Collections University of Florida Libraries; Stetson 1959:11-12; *Los Angeles Times*, 1 May 1966).

In 1955, the New England Corporation awarded a bid of \$500,000 to Orlando builder J. Hilbert Sapp to construct the building that he completed in April 1956. Other projects built by Sapp included his own home designed by James Gamble Rogers II in Orlando and the Ila Rice Sapp Recreation Building at Warren Willis Camp near Fruitland Park. Beyond the office of Crisler & Jennings, the New England Building contained the office of the Samuel J. Wright Real Estate Company on the first floor, the office of John Stetson Associated Architects on the third floor, the offices of physicians Ralph Hurst and Walter Johnston; Theodore Dippy, a physician; and the offices of attorneys Hope Strong and Clark W. Jennings. Indicative of Winter Park's overheated professional office building market, in 1957 eight of the ten offices on the second floor were vacant and on the third floor five of nine offices were vacant. Advertisements by Crisler & Jennings included assurances that the new professional office building stood in the heart of the business district with ample parking along Knowles Avenue. By 1963, the owners had leased most of the office spaces (*Winter Park Sun-Herald*, 17 November 1955, 2, 23 February 1956; Polk 1957; Polk 1960; Polk 1963).

In 1956, Arnold Menck, the owner of the Music Box Store in downtown Winter Park, hired architect Joseph Shifalo to design the one-story the Professional Cooperative Building (Photograph #18) at 180 North Knowles Avenue. A native of Mississippi, Shifalo earned his undergraduate degree at Mississippi State University, studied civil engineering at Louisiana State University and architecture at Cite University in Paris, and earned his architecture degree from Tulane University. Shifalo taught at Tulane in 1947 and 1948, followed by a faculty appointment at the University of Florida's School of Architecture in 1948. In 1949, he moved to Winter Park, worked for several years for Orlando architect Richard Boone Rogers and then James Gamble Rogers II before opening an architecture office in 1953. Shifalo's projects included the Orlando Medical Dental Center, Florida Nurses Association Headquarters, Orange Blossom Playhouse, and United States Post Office buildings in Altamonte Springs, Mount Dora, and Winter Park. In Winter Park, Shifalo designed plans for the Proctor House, Spivack House, Uhl House, Winn House, Knowel Building, and Knowles Manor Apartments. Shifalo helped pioneer in Central Florida the use of *brise soleil* or solar screens on windows to screen the sun while permitting interior views and breezes. Designed by Shifalo in 1955, the plans for the Swetman Apartments on Osceola Avenue in Winter Park were shelved after property owners and residents objected to the associated zoning variance. Active in the FAIA, Shifalo served as president of the Mid-Florida Chapter of the FAIA in

United States Department of the Interior
National Park Service

National Register of Historic Places
Continuation Sheet

Interlachen Avenue Historic District
Winter Park, Orange Co., FL

Section Number 8 Page 11

1957 and 1958. Patents developed by Shifalo included an interior movable wall system for commercial buildings and prefabricated car wash facilities (*Winter Park Sun-Herald*, 15 December 1955, 21 February, 5 December 1957, 18 June 1969; Marquis 1974:2810).

Shifalo designed the Professional Cooperative Building in the aftermath of the Knowles Avenue extension. But, because its site plan stood on the east side of Knowles Avenue, Menck was required to obtain a zoning variance. Adjacent property owners William F. Gillies of the El Cortez Apartments and Dr. Hickman approved of the project, but opposition came from Elizabeth Boyles who resided nearby in a single-family residence and Ray Greene who then served as mayor and objected to the spot zoning process. Greene reminded commissioners that the city had recently rezoned areas south and west of Park Avenue for new commercial development. Persistent in his desire to develop close to the downtown, Menck addressed those concerns, persuaded the planning and zoning board and then the city commissioners of his argument, and received the variance by slightly reducing the size of the building to increase its setback and to improve parking. After Menck received the variance, contractor Allen Trovillion constructed the office building, which was completed in 1957. A native of Winter Park born in 1926, Trovillion was graduated from the University of Florida's School of Building Construction in 1950 and opened a construction business in Winter Park in 1953. By 1962, Allen Trovillion had served as president of the Central Florida Builders Exchange and as chairman of the Orange County Licensing and Examining Board of Contractors and Builders. That year, residents elected him mayor, a post he held until 1967. During the construction of the Professional Cooperative Building, Menck leased seven of the nine offices, an indication of the growing market for professional office space in Winter Park's downtown in the mid 1950s. Early tenants included architect Joseph Shifalo, physician Charles Price, and the Bioclinical Laboratory, Inc. The New England Building and Professional Cooperative Building represent the eastern expanding edge of Winter Park's historic commercial downtown in the middle of the 1950s (*Winter Park Sun-Herald*, 9 August, 16 September 1956, 11 October 1962; Polk 1957; Polk 1963; City of Winter Park, Planning and Zoning Minutes, 18, 25 August 1955; City of Winter Park, Minutes, 2, 9 September 1955, 19 March 1958; MacDowell 1950:53-54, 92, 97; Marquis 2007:380; *Orlando Sentinel*, 12 January 1989).

Developers also added to Winter Park's multi-family housing stock east of the downtown in the postwar period. The largest apartment complex built adjacent to the downtown, built in 1960, was Whispering Waters (Photographs #11-15), a project developed by Lionel V. Mayell of Altadena, California. Born in 1897 in Canada, Mayell moved in 1909 to Los Angeles, California, where he enrolled in Occidental College and then studied law at the University of California and Stanford University. He became intrigued with large cooperative apartments in New York City and developed his first apartment building in 1919. In the 1920s, he developed \$10,000,000 in apartments at Long Beach, California. After World War II, he organized Mayell Enterprises to develop large modern apartment complexes in southern California. By the mid 1950s, he had built mid-rise multi-family apartments in La Jolla, Long Beach, Pasadena, and Santa Barbara. He adapted most of his projects from the garden apartment multi-building form of the early twentieth century, but employed mid-rise multi-building complexes rising three to six stories supported by swimming pools, pavilions, street-level or subterranean parking, and attractive landscaping. Mayell's final Pasadena apartment venture, Whispering

United States Department of the Interior
National Park Service

National Register of Historic Places
Continuation Sheet

Interlachen Avenue Historic District
Winter Park, Orange Co., FL

Section Number 8 Page 12

Waters, encountered controversy from property owners in adjacent apartment complexes concerned about height, noise, and increased traffic. Mayell helped overcome those objections by relocating the main entrance onto an adjoining street, by incorporating underground parking facilities to reduce the size of the site plan and surface parking, and by employing an overall plan that placed the apartment buildings at interesting angles, setbacks, and a variety of heights to lend the project depth and contrast. Mayell expressed that the site selection for Whispering Waters was most suitable for residents and investors who wished to live close to the downtown. Mayell's concept defied the postwar trend of America's insatiable hunger for suburbia with large lots and Ranch-style homes, the love of the automobile, and America's interstate system. Relying on decades of experience in apartment building, Mayell claimed that "...people who wish to live in cooperative apartment-homes are not great users of automobiles. Many of them devote much of their time to travel, and when at home desire to be within walking distance of everything for needed exercise and personal enjoyment." Furthermore, Mayell claimed that the development "...would be the first in the country to utilize a 300-foot perimeter of fountains and water for the double purpose of beautiful landscaping and air conditioning." Mayell explained that the name, Whispering Waters, was inspired by the use of a moat that used water for decorative landscaping and to recycle condensation from cooling towers in the buildings' air conditioning systems. Initiated in 1958, Pasadena's Whispering Waters represented the high point of Mayell's California development career (*Los Angeles Times*, 9 September 1956, 16 March, 20 July, 6 August 1958, 26 March 1961; *Pasadena Star-News*, 15, 21 July 1958, 26 November 1959; Hosier 1977:24-27; Haskins 1958:24-26).

Perfecting his marketing pitch and cooperative apartment template in California, Mayell adapted the module in Phoenix, Arizona; Houston, Texas; St. Petersburg, Florida; and then Winter Park. In St. Petersburg, Mayell used the now-familiar mid-rise multi-family apartment plan, developing Whispering Waters on North Shore Boulevard just north of the downtown. The site provided residents with views of Tampa Bay and quick access to the downtown. But, a high water table along North Shore Boulevard precluded the use of subterranean parking, compelling Mayell to build a mid-rise parking garage. The trademark circulating pools were situated across the grounds. In mid 1959, just after completing Whispering Waters in St. Petersburg, Mayell initiated the project in Winter Park. An earlier five-story single-building cooperative apartment had been attempted nearby by developer Robert Swetman on Osceola Avenue, but was withdrawn after facing strong public opposition. Avoiding the pitfalls experienced by Swetman, Mayell selected a site close to the downtown, the site of the two-story Waddell House on the west shore of Lake Osceola. The two-story dwelling had stood vacant for several years while potential owners proposed plans for re-developing the property. In January 1959, Mayell's investment group, Venture Properties, Inc., contracted to acquire the property from Hearn, predicated on a rezoning of the property from single family AA-1A to multiple-dwelling R-3. The previous year, Hearn himself had opposed a similar nearby rezoning south of Morse Boulevard, but now found himself allied with a former adversary in the rezoning measure. After the successful rezoning, Hearn sold the property to Mayell (*St. Petersburg Independent*, 26 April 1959; *Winter Park Sun-Herald*, 15 December 1955, 19 June 1958, 8 January, 12 March 1959; Plat Book R, p. 1 Clerk of Court Orange County Courthouse).

Mayell hired James Gamble Rogers II to adapt his plans of Whispering Waters developed in Pasadena and St.

United States Department of the Interior
National Park Service

**National Register of Historic Places
Continuation Sheet**

**Interlachen Avenue Historic District
Winter Park, Orange Co., FL**

Section Number 8 Page 13

Petersburg for the Winter Park landscape. Initially Rogers and Mayell planned eight four-story buildings. But, the slope of the terrain compelled a redesign to shorten seven of the buildings to three stories and raise the building at the southwest corner of the apartment complex to six stories. Rogers used the rectangular site plan to orient buildings at 45° angles to the property lines. Mayell used the plan in his marketing strategy, claiming that each apartment had a view of the Lake Osceola, had a balcony, private terrace, access to subterranean garage parking, enjoyed air conditioning, and was two blocks from Central Park. In late 1959, Mayell pulled a permit for \$730,000 for Whispering Waters, the largest project in Winter Park during the 1950s. By the time the project was completed the following year construction costs had climbed to \$1,500,000. Mayell broke ground in January 1960; by the end of the month, thirty-three of the sixty-three initial apartments had been pre-sold. He completed the two buildings on Lake Osceola in February 1960. By year's end, the six remaining buildings were ready for occupancy. Early owners in Whispering Waters consisted of professionals and businessmen. Whispering Waters in Winter Park was Mayell's final modern apartment complex. In 1963, he liquidated his development enterprise and went to work for Bill Bright and Campus Crusade for Christ International (Hosier 1977:135-136; *Winter Park Sun-Herald*, 12 March 1959, 4, 11 January 1960).

On the heels of Whispering Waters, general contractor Herbert A. Ross developed the Park Knowles Apartments at 300 North Knowles Avenue. Ross hired Shifalo to design the four-story apartment building raised on stilts to form a central garden-and-courtyard with overlooking interior balconies, pierced brick privacy walls, and first-story parking spaces, laundry and patios. Ross completed the building in October 1961. Neither Park Knowles nor Whispering Waters adversely affected the market of Winter Park's downtown existing apartments. In 1963, the El Cortez Apartments, still owned and managed by the Gillies family, had only four vacancies in the thirty-four apartment complex. Indeed, the new projects addressed a growing market of high-end apartment tenants and owners seeking fashionable accommodations adjacent to Winter Park's downtown (*Winter Park Sun-Herald*, 6 April, 7 September 1961; Polk 1963).

Architectural Context

Colonial Revival

Colonial Revival was a dominant style of American architecture during the first half of the twentieth century. The term "Colonial Revival" refers to a rebirth of interest in the early English and Dutch houses of the Atlantic Seaboard. The Georgian and Adam styles were the backbone of the revival, which also drew upon Post-medieval English and Dutch Colonial architecture for references. The style was introduced at the Philadelphia Exposition of 1876, when the centennial of the Declaration of Independence sparked renewed interest in the architecture of the colonial period. Many of the buildings designed for the Exposition were based on historically significant colonial designs. Publicity about the exposition occurred simultaneously with efforts made by national organizations to preserve Old South Church in Boston and Mount Vernon. About the same time a series of articles on eighteenth century American architecture appeared in the *American Architect* and *Harpers*, publicity that popularized Colonial Revival style.

United States Department of the Interior
National Park Service

National Register of Historic Places
Continuation Sheet

Interlachen Avenue Historic District
Winter Park, Orange Co., FL

Section Number 8 Page 14

Churches displaying the Colonial Revival Style typically draw inspiration more heavily from specific references rather than composites of colonial architecture. Colonial churches referenced by architects in the late nineteenth and early twentieth century included the First Baptist Meetinghouse in Providence, Rhode Island, Christ Church in Philadelphia, and St. Michael's Episcopal Church in Charleston. Some architects went directly to England studying St. Martin's-in-the-Fields, or St. Giles-in-the-Fields, London, which many colonial architects themselves had drawn upon for churches built in America between 1730 and 1770. In its application to American churches, the Colonial Revival Style drew much of its roots from the designs of James Gibbs and Christopher Wren. Gibbs helped to popularize the contrasting steeple and portico system of many distinctive churches which emerged in America about 1730 and experienced a revival between the 1870s and the 1950s. Other identifying characteristics of Colonial Revival architecture include a two-story symmetrical facade with gable, hip, or gambrel roofs; an accentuated door, normally with a fanlight pediment, or crown and pilaster surrounds; entrance porches accented with columns, typically executed with Corinthian, Doric, or Ionic capitals; and double-hung multi-pane sash windows. The style began to appear in Florida in the late 1880s and continues to be built in modified forms today.

In Florida, the popularity of residential forms of the style was eclipsed in the early 1920s by the Bungalow and Mediterranean Revival Styles. The typical Colonial Revival house in Florida is an eclectic mixture of several of colonial designs rather than a direct copy of a single plan. The influences of the Prairie Style and American Foursquare plan often appear on models. The style appeared in the state in the late 1880s and reached the height of its popularity in the second and third decades of the twentieth century. Some identifying characteristics of Colonial Revival architecture include roofs often pierced by dormers; an accentuated door, normally with a classical surround, either solid or glazed; simple entry porches supported by slender columns; a symmetrical facade (although it is fairly common for the door to be set off-center); double-hung sash windows, usually with multi-pane glazing in each sash; and windows that are frequently set in pairs.

Frame Vernacular

The term, "Frame Vernacular," the prevailing description of residential architecture in Florida, refers to common wooden construction techniques employed by lay or self-taught builders. The term does not imply inferior or mundane architecture. Buildings characterized as vernacular lend themselves to categorization by building form associated with a particular era, function, or region of the country, rather than classification within a particular genre of formal architecture. The *Oxford English Dictionary* defines vernacular architecture as "native or peculiar to a particular country or locality...concerned with ordinary domestic and functional buildings rather than the essentially monumental." Most often associated with houses, vernacular building forms changed with the Industrial Revolution, which brought about the standardization of construction parts and materials, and exerted a pervasive influence over vernacular house design. Popular magazines disseminated

United States Department of the Interior
National Park Service

National Register of Historic Places
Continuation Sheet

Interlachen Avenue Historic District
Winter Park, Orange Co., FL

Section Number 8 Page 15

information about architectural trends throughout the country. The railroad provided affordable and efficient transportation for manufactured building materials. Ultimately, individual builders had access to a myriad of finished architectural products from which to create their own designs.

In Winter Park, like many other areas of Florida, Frame Vernacular dwellings are typically one or two stories in height. With a balloon or platform frame structural system constructed of pine or cypress, they display a variety of footprints and forms. Early forms used in Florida include double-pile or single-pile, I-house, irregularly massed, and saddlebag. The double-pile classification defines dwellings two rooms deep, and single-pile smaller houses only one room in depth. Part of double-pile conventions, an I-house plan is based on a central hall and staircase dividing the living spaces. Irregularly massed houses typically have either a composite, cross plan, L-plan, T-plan, or upright-and-wing form. Displaying a side-facing gable roof with a living space one room deep and two rooms wide, the saddlebag cottage often defines housing in African-American neighborhoods in the South.

Most plans of Frame Vernacular dwellings maximize cross-ventilation. Early versions of the type have gable roofs steeply-pitched to accommodate an attic. Horizontal clapboards, drop siding, or weatherboard, or wood shingles are common exterior wall fabrics. Those exterior wall products are often found in combination, especially on large well-executed examples. Often employed as original roof surfacing materials, wooden shingles, crimped metal panels or decorative pressed metal shingles, have nearly always been replaced by composition shingles. The façade is often placed on the gable end, making the height of the façade greater than its width. Porches are also a common feature and include one and two-story end porches and sometimes verandas. Fenestration in the form of windows is often regular, but not always symmetrical. Windows are generally double-hung sash with multi-pane glazing. Decoration, generally limited to ornamental woodwork, can include a variety of patterned shingles, turned porch columns, balustrades, spindles, knee braces, purlins mounted under the eaves, and exposed rafter ends.

During the Great Depression and after World War II, Frame Vernacular construction reflected a trend toward simplicity. Residences are smaller with more shallow-pitched roof lines than those of the previous decades and usually rise only one story in height. The decrease in size of the private residence is largely a reflection of the diminishing size of the American family. Another postwar influence on residential design was the proliferation of the automobile, which resulted in architects and plan books incorporating carports, garages, and porte cocheres into the designs of Frame Vernacular buildings.

Masonry Vernacular

The term, Masonry Vernacular, applies to buildings that have no formal style of architecture and is defined as the common masonry construction techniques of lay or self taught builders. Prior to the Civil War, vernacular designs were local in nature, transmitted by word of mouth or by example and relying heavily upon native building materials. With the coming of the American Industrial Revolution, mass manufacturers became the

United States Department of the Interior
National Park Service

National Register of Historic Places
Continuation Sheet

Interlachen Avenue Historic District
Winter Park, Orange Co., FL

Section Number 8 Page 16

pervasive influence over vernacular design. Popular magazines featuring standardized manufactured building components, house plans, and house decorating tips flooded consumer markets and helped to popularize building trends across the country. The railroad also aided the process by providing cheap and efficient transportation for manufactured building materials. Ultimately, the individual builder had access to a myriad of finished architectural products from which to select to create a design of his own.

Masonry Vernacular is more commonly associated with commercial buildings than with residential architecture where wood frame dwellings dominate. The name applies to a large range of buildings from relatively small one-story stores to four-story buildings that contain a variety of uses, including apartments, offices, and public meeting halls in the upper stories. Late-nineteenth century models often display heavily accented cornices, window hoods, and iron-framed storefronts. Some display Romanesque or Italianate influences with rounded or heavily accented window lintels. Oriels or bays protrude from corners or wall surfaces. Some examples feature the rough-faced cast concrete blocks, an appearance popularized by Henry Hobson Richardson's stone Romanesque buildings of the late nineteenth century. In Florida, most early twentieth century models were brick and typically exhibited a symmetrical façade; brick corbeled cornice, stylized panels, belt courses, and storefronts with paneled wood doors, wood kick panels, plate glass windows, and divided glass transoms. Some twentieth century commercial vernacular designs were influenced by Spanish or Art Deco designs of the period, and hollow tile became commonly used in structural systems. During the 1930s, the International and Streamline Styles influenced masonry vernacular design, and reinforced concrete construction techniques became more frequently used to produce a variety of forms. Beginning in the Great Depression and accelerating after World War II, concrete block construction became a popular masonry building material in Florida. In addition to the common 8"x8"x16" concrete blocks, architects and builders turned to manufacturers to produce lighter products that offered the same strength and insulating value. In the late-1940s and the 1950s, masonry companies began producing "concrete bricks" measuring 4"x4"x8", 4"x4"x16", and several other dimensions. Many of these block and brick products were poured solid with concrete after the completion of the wall system.

Mediterranean Revival

The Mediterranean Revival Style, largely found in Florida and California, states with a Spanish colonial heritage, embraces a broad category of subtypes of Spanish revival architecture in America. The style gained popularity in the late nineteenth and early twentieth centuries. Mission Revival originated in California during the 1890s, primarily through the impetus of the Southern Pacific Railway, which applied the style to depots and resort hotels. Architects began using regional historical precedents to design buildings within a local context. The influence of Mission, Spanish, and other Mediterranean region-derived styles found additional expression through a study of Latin American architecture made by Bertram Goodhue at the Panama-California Exposition in San Diego in 1915. The exhibition prominently featured the rich Spanish architectural variety of South and

United States Department of the Interior
National Park Service

National Register of Historic Places
Continuation Sheet

Interlachen Avenue Historic District
Winter Park, Orange Co., FL

Section Number 8 Page 17

Central America. Encouraged by the publicity afforded the exposition, architects began to look directly to the Mediterranean basin where they found more building traditions.

In Florida, the popularity of the Mediterranean Revival Style soared in the 1920s and maintained a pervasive influence on building design until World War II. The style came to symbolize Florida architecture during the 1920s and was adapted for a variety of building types, ranging from churches, country clubs, townhouses, commercial and government buildings, hotels, mansions, railroad depots, theaters, and small residences, the latter often referred to as "Spanish bungalows." Journals, such as *Architectural Record*, featured articles on the style. In June 1925, *House Beautiful* characterized the style as "a new composite style...producing a type of small villa distinctly for and of Florida" (Matlack Price, "The New Mediterranean Architecture of Florida," *House Beautiful* 57 (June 1925): 664-666). Even small models were often picturesque, displaying an architectural blend that makes it appropriate for adaptation in Florida. Informal in its essence as well as in its execution, this revival Mediterranean Style accords well with the informal life of the great winter resort to which yearly thousands escape all associations with the North. For a brief period during the 1920s, the style gained popularity throughout the country. Sears, Roebuck and Company offered a number of ready-to-assemble house kits between 1918 and the late 1920s with Spanish influences.

Identifying features of the style include complex roof plans, often a combination of flat, gable, and hip roofs with ceramic tile surfacing or cresting along shaped parapets or pent eaves. Bell towers and arcaded wings embellish large models. Textured stucco exteriors often originally had pigments mixed with the cement to form a rich intensity or a light tint. Medallions, sconces, and ceramic tiles adorn walls and chimneys, arched vents and caps with barrel tile cresting. Entrance porches and loggias are contained within arched openings and multi-light casement and double-hung sash windows, often deeply set in the walls or arched openings, admit natural lighting into the interior. Wrought-iron balconets typically protect small balconies with French doors, and pergolas, fountains, and trellises or patios often appear in the surrounding landscape.

Mid-Century Modern

Part of the Modern movement, Mid-Century Modern architecture has its roots in the architecture of the International movement and Frank Lloyd Wright. The primary examples of Mid-Century Modern architecture in Winter Park are associated with modern apartments, government buildings, and professional offices. On several occasions, Frank Lloyd Wright expressed an appreciation for the postwar experiments he found in Florida architecture. Most of those were for residential designs. Wright praised Alfred Browning Parker's sensitivity in the design of his 1954 Coconut Grove house, writing that "This Florida house aims at the highest goal to which architecture may aspire: organic architecture. Along this new but ancient way a home where the enlightened mind can flower, where people can develop their fullest potentials, is still a possibility" (*New York Times*, February 11, 1962). A pioneer of Florida's modern movement, Gene Leedy later said about Mid-Century Modern architecture that "It's a philosophy, it's not a style" (*New York Times*, February 11, 1962; *Orlando Sentinel*, August 27, 2006). His projects between 1950 and 1965 included American National Bank in

United States Department of the Interior
National Park Service

National Register of Historic Places Continuation Sheet

Interlachen Avenue Historic District
Winter Park, Orange Co., FL

Section Number 8 Page 18

Winter Haven, Brentwood Elementary School in Sarasota, Cypress Gardens Bank, First National Bank of Cape Canaveral, Florida Tile Office Building in Lakeland, and Winter Haven City Hall. The architectural philosophy reflected concrete, simple floor plans, airy and open spaces, and glass, louvers, and overhangs. Often boxy in form, derived from the International style, Mid-Century Modern architecture responded to the climate expressed in simple materials: brick, concrete block, pre-stressed concrete, wood, and glass bereft of applied ornamentation.

Florida's commercial and office buildings defined as Mid-Century Modern architecture display a wide array of appearances, forms, and materials. Emerging about 1940 and finding its fullest expression in the 1950s and 1960s, the style consisted of horizontal masses of pre-stressed concrete or exposed concrete block connecting and bypassing one another, large horizontal overhangs and cantilevers, ground level stilts raising the building above grade to provide entrance courtyards or protected parking areas. Wide floor-to-ceiling window walls blur the distinction between exterior and interior. Roofs of larger buildings, such as churches, commercial, hospitals, and offices, were often pre-stressed or reinforced concrete with arched, curved, flat, folded plate, gable, hyperbolic parabola, or shed systems.

The walls of Mid-Century Modern buildings were constructed and finished with various structural systems and exterior fabrics, such as asbestos-concrete panels, bricks, concrete blocks, curtain walls, non-load-bearing walls, post-tensioning, pre-stressed concrete, steel, weatherboard, and wood framing. Pre-stressed concrete was made with internal stresses applied to it during the manufacturing process. The distribution of the tensile stresses deformed the concrete so that it could withstand deflection and a working load. Concrete blocks were manufactured by combining fly ash, hydrate lime, Portland cement, sand, and other admixtures with water. The hollow concrete block became a standard building material in Florida. In some cases, manufactures added colors to the aggregate to give the finished blocks buff, granite, red, and tan hues. Clear silicone and other sealants were often applied to finished walls rather than paint. Generally devoid of applied decoration, some mid-century buildings display a combination of wall surfaces with brick, stone, stucco, and wood.

Windows systems also represented a broad range, but generally appeared as horizontal bands in commercial buildings, often screened with *brise soleils* or solar screens. They included awning, double-hung sash, jalousie, plate glass, metal casements, and sliding glass. Many commercial, government, and office building applications relied heavily upon awning and plate glass windows. Some churches incorporated sliding glass doors and plate glass windows, some stained glass, awning, or casement windows. Often manufactured with aluminum, *brise soleil* systems protected the windows, screening out direct sunlight but permitted interior views and breezes. Ranging from one-story to twenty stories or more, Mid-Century Modern building shapes often have rectangular shapes, but some models exhibit a series of irregular rectangular masses to form the main body. Round steel posts and pierced concrete block privacy walls emphasize International themes. Some displayed materials produced locally, such as concrete blocks or quarried limestone. Some buildings have large wood purlins extending under broad eaves. Reinforced concrete cantilevers or ledges often protect entrances and window systems.

**United States Department of the Interior
National Park Service**

**National Register of Historic Places
Continuation Sheet**

**Interlachen Avenue Historic District
Winter Park, Orange Co., FL**

Section Number 8 Page 19

Unusual award-winning architecture of the late-1950s and 1960s included Robert M. Little's Dade County Medical Association Building in Miami, in 1965. That year, Weed, Russell, Johnson Associates of Miami designed the Biscayne Federal Savings and Loan Building in Miami, and the Sears, Roebuck & Company Shopping Center in Tampa. The Langford Hotel in Winter Park, and the Hillsborough County Teachers' Credit Union in Tampa, won awards for design excellence in 1957. Warm Mineral Springs Inn in Venice, brought acclaim to Victor Lundy in 1958, and Mark Hampton was recognized for his design of Tampa's Davis Medical Building. The Municipal Building in St. Petersburg Beach, was designed by William B. Harvard, and Pancoast, Ferendino, Skeels, and Burnham won praise for the Matheson Beach House in South Miami. Galloway's Furniture Store in Sarasota, and Silver Springs Tourist Center east of Ocala, won awards in 1959. Mark Hampton's designs of the Life Science Building and Laboratory Building helped establish modernism on the campus of the University of South Florida in Tampa, in the late-1950s and 1960s. The design excellence of Jacksonville's Wesley Manor Retirement Village in 1964 presaged the development of retirement centers across Florida in the late 1960s and 1970s. Pancoast, Ferendino, Grafton, and Skeels designed the Bay Houses Condominiums in Miami, and Frank Folsom Smith and Louis F. Schneider planned the Plymouth Harbor Condominium in Sarasota, both of which were recognized by the Florida Association of Architects for creative solutions. T. Tripp Russell & Associates designed the fashionable Coconut Grove Branch Library in 1966. William Morgan's low-profile Place-by-the-Sea Apartments in Atlantic Beach, contrasted with multi-story hotels elsewhere on the east coast. Barrett, Daffin & Coloney's design of the Killlearn Golf & Country Club in Tallahassee, won awards for design excellence in 1968 and the George A. Smathers Plaza in Miami, earned recognition for Robert Bradford Browne (Bailey, Greer, and Howey 2000: 66, 69, 73, 74, 85, 92, 93).

Mission Revival

The Mission Revival Style is concentrated in Florida and California, those states with a Spanish colonial heritage. The style was given impetus when the Southern Pacific Railway Company adopted it as the style for depots, stations, and resort hotels throughout the Far West. Early high style domestic examples were faithful copies of their colonial ancestors, but during the first two decades of the twentieth century other influences, most notably those of the Craftsman and Prairie Styles, were added to produce new prototypes.

In Florida, the Mission Revival Style gained popularity during the decade before the collapse of the Florida land boom. It was adapted for a variety of building types ranging from churches, city halls, and grandiose tourist hotels to residences. Many commercial buildings were renovated in the 1920s to reflect the style. Identifying features of the style include flat roofs with a curvilinear parapets, or hip roofs with ceramic tile, a dormer on the main or porch roof; stucco façades sometimes in combination with wood siding; entrance porches, commonly with arched openings supported by square columns; casement and double-hung sash windows; the use of wrought iron; and ceramic tile decorations.

United States Department of the Interior
National Park Service

National Register of Historic Places
Continuation Sheet

Interlachen Avenue Historic District
Winter Park, Orange Co., FL

Section Number 8 Page 20

Monterey Revival

Monterey Revival is a minor twentieth-century style derived from the earlier Monterey Style that emerged in California in the 1830s beginning with the Thomas Larkin House. Among other details, Larkin's home featured a front-facing second-floor balcony covered by the main roof, which became a signature characteristic of the far more common revival form. Early models often had a combination of New England and Southwestern architectural features with stucco, and wood-frame walls, double-hung sash windows, and balconies, patios, and verandas. During the second quarter of the twentieth century, the Monterey Revival Style enjoyed a brief renaissance, generally in those regions with a Spanish Colonial heritage. Beginning about 1925, California architects began experimenting with the style, which appeared in various trade journals. The revival version often had a fusion of styles taken from New England, the South, and the Southwest. The City of St. Augustine, Florida, had its own colonial architectural traditions that combined forms similar to those displayed by the later eclectic Monterey Revival Style. Those colonial houses were often two stories in height with a pitched roof and a balcony or gallery that extended the width of the main façade. The long elevation was oriented toward the street. The decorative vocabulary was based upon classical Georgian and Adamesque forms. The revival style emerged partly in reaction to the International Style and partly in search of colonial antecedents. It gained more popularity in the Great Depression, however, as architects and prospective home owners searched for smaller houses than those built in the 1920s, but still exhibited formal detailing and historical precedent.

The Monterey Revival Style generally had rectangular floor plans, and "I," "L," and "T," plans. They had a low-pitched cross-gable roof and a second story balcony, usually cantilevered and connected to the principal roof with exposed wood beams. The façade was oriented toward the street. Exterior materials were stucco, wood, and brick. Wood exteriors were vertical board-and-batten or horizontal weatherboards. The first and second stories generally displayed different materials, wood-over-brick being a common application. Doors and windows often contained multi-light casements, or double-hung sash windows derived from territorial examples with Spanish Colonial antecedents. Prominent architects experimenting with the style in the 1920s and 1930s included Roland Coate, Garrett Van Pelt, and Willis Polk in California, and Henry Harding, Bruce Kitchell, Howard Major, Marsh & Saxelbye, and John Volk in Florida.

Early examples of Monterey Revival built between 1925 and 1935 tended to include Spanish Colonial detailing; those houses constructed in the 1940s and 1950s typically emphasized English Colonial influences. Wrought iron balcony columns and French doors suggested a Creole French variant. Scattered examples of the style were constructed across America's suburbs during the second quarter of the twentieth century. Principally applied to residences, the Monterey Revival Style never gained wide popularity in Florida, and did not make a significant contribution to commercial or public building trends. The style enjoyed its largest growth in the 1930s and persisted into the 1940s. Notable examples in Florida have been documented in Fort Lauderdale, Jacksonville, Orlando, Palm Beach, Vero Beach, and West Palm Beach.

United States Department of the Interior
National Park Service

National Register of Historic Places
Continuation Sheet

Interlachen Avenue Historic District
Winter Park, Orange Co., FL

Section Number 8 Page 21

Shingle

The Shingle Style, adapted from the Queen Anne Style, found its highest expression and widest popularity in the seaside resorts of the northeastern United States between the 1880s and 1900. The first examples were designed by prominent architects of the late nineteenth century, including H.H. Richardson and the firm of McKim, Mead, and White. The Low House, designed by the latter firm in 1887, was a landmark example in Bristol, Rhode Island. Although a fashionable style, it never gained the popularity of its contemporary the Queen Anne. Shingle designs drew heavily upon Colonial Revival, Queen Anne, and Romanesque precedents. Architects appropriated from the Colonial Revival Style gambrel roofs, classical columns, and Palladian windows. Derived from Queen Anne models were hip roofs, wide porches, wood shingle surfaces, and asymmetrical forms. Romanesque characteristics applied to Shingle Style residences included an emphasis on irregular, sculpted shapes, eyebrow dormers, Romanesque arches, and cast block applications.

Because the style lost its popularity before the turn of the century, prior to Florida's most intensive period of historical development, relatively few Shingle Style residences were constructed in Florida. The Casements, a hotel built in Ormond Beach in the early 1890s, is among Florida's largest Shingle Style buildings. Most Shingle Style buildings that remain in Florida, are located in older communities including Atlantic Beach, Bartow, Crescent City, Fernandina Beach, DeLand, Lake Helen, Orlando, and Winter Park. Most examples that have survived generally were built for wealthy seasonal residents.

Identifying features of the style include complex, large steeply-pitched roof planes often broken by a series of dormers or cross-gable and cross-hip roof extensions that enhance the irregularity of the form. Devoid of picturesque panels and corbels, plain brick chimneys pierce the roof. Although complex in shape, Shingle designs are typically enclosed within a textured surface of wood shingles. Corner boards are absent; with wall corners rounded or smooth to emphasize horizontality. Polygonal bays and towers often appear as partial bulges or as half-towers. Expansive verandas and porches clad in wood shingles are prominent. Decorative detailing is sparse. Fenestration, typically irregular, includes window treatments of double-hung sashes with multi-light applications, Palladian forms in gable ends, and recessed windows accented by curved walls.

ARCHITECTURAL SIGNIFICANCE

The buildings contributing to the historic district embody a small but diverse range of styles. Stylistic influences representing movements and revivals in architecture from the late nineteenth and early twentieth centuries include Colonial Revival, Mediterranean Revival, Mission Revival, Monterey Revival, and Shingle Styles. Several resources are constructed in the Frame and Masonry Vernacular traditions. The historic district also includes several Mid-Century Modern buildings. The buildings in the district date from several periods of development and exhibit a high degree of craftsmanship. Collectively, they represent a variety of architectural forms, stylistic influences, forms, and uses popular throughout the nation during the late nineteenth century and first half of the twentieth century.

United States Department of the Interior
National Park Service

**National Register of Historic Places
Continuation Sheet**

**Interlachen Avenue Historic District
Winter Park, Orange Co., FL**

Section Number 9 Page 1

Primary Sources

Archives

Rollins College Archives.
 Christopher Honaas File.
 William Stein File.
Winter Park Public Library Archives.
 Homes & Buildings Files.

Documents

Bureau of the Census. Population Schedules. 1910. Winter Park Precinct, Orange County, Florida.
_____. Population Schedules. 1920. Winter Park Precinct, Orange County, Florida.
_____. Population Schedules. 1930. Winter Park Precinct, Orange County, Florida.

Clerk of Court. Orange County Courthouse. Orlando, Florida.
 Plat Book A, p. 67.
 Plat Book B, p. 86.
 Plat Book F, p. 70.
 Plat Book R, p. 1.

Minutes

Winter Park City Commission. 17 February, 11, 17 March, 7 April, 8 May 1947, 17 January, 21 March, 4 April 1949, 11 March, 13 April, 18 August 1954, 9 February, 19 October 1955, 19 March 1958, 29 August, 13 September, 29 November, 6, 11 December 1962, 7 May 1963.

City Directories

Polk, R. L. *Orlando and Orange County City Directory*. Orlando: R. L. Polk Company, 1940.
_____. *Orlando and Orange County City Directory*. Orlando: R. L. Polk Company, 1950.
_____. *Orlando and Orange County City Directory*. Orlando: R. L. Polk Company, 1957.
_____. *Orlando and Orange County City Directory*. Orlando: R. L. Polk Company, 1960.
_____. *Orlando and Orange County City Directory*. Orlando: R. L. Polk Company, 1963.

United States Department of the Interior
National Park Service

National Register of Historic Places Continuation Sheet

Interlachen Avenue Historic District
Winter Park, Orange Co., FL

Section Number 9 Page 2

Maps

Sanborn Map Company. *Fire Insurance Map of Winter Park, Orange County, Florida*. New York: Sanborn Company, 1919.

_____. *Fire Insurance Map of Winter Park, Orange County, Florida*. New York: Sanborn Company, 1924.

_____. *Fire Insurance Map of Winter Park, Orange County, Florida*. New York: Sanborn Company, 1927.

_____. *Fire Insurance Map of Winter Park, Orange County, Florida*. New York: Sanborn Company, 1943.

_____. *Fire Insurance Map of Winter Park, Orange County, Florida*. New York: Sanborn Company, 1964.

Newspapers

Christian Science Monitor, 23 April 1965.

Florida Times Union, 29 January 1963, 10 October 1982.

Los Angeles Times, 9 September 1956, 16 March, 20 July, 6 August 1958, 26 March 1961, 1 May 1966.

New York Times, 6 May 1921.

Ocean Beach Reporter, 12 March 1937.

Orlando Sentinel, 3 April 1925, 8 March 1926, 13 March 1927, 15 September 1937, 29 May 1949, 9 November 1986, 12 January, 28 May, 25 September 1989.

Pasadena Star-News, 15, 21 July 1958, 26 November 1959.

Rollins Sandspur, 8 December 1917.

St. Petersburg Evening Independent, 2 July 1941, 26 April 1959.

St. Petersburg Times, 23 October 1990.

Wall Street Journal, 8 April 1925.

Winter Park Herald, 29 April, 1 June 1923, 31 December 1925, 7, 14 January, 2, 18, 25 February, 18 March, 8

United States Department of the Interior
National Park Service

National Register of Historic Places
Continuation Sheet

Interlachen Avenue Historic District
Winter Park, Orange Co., FL

Section Number 9 Page 3

April, 13, 20, 27 May, 10, 24 June, 18 August, 27 October, 4 November 1926, 10 June, 12 August, 21 October 1927, 13 September 1935, 3 November 1939, 23 February, 3 September 1940, 3 March 1944, 30 July 1948, 19 February 1953.

Winter Park Post, 11 January, 21 June, 26 July, 28 September 1917, 4 April 1918, 21 June 1921.

Winter Park Sentinel, 26 February 1961.

Winter Park Sun, 15 April, 9 September, 28 October, 23, 30 December 1954, 28 July 1955.

Winter Park Sun-Herald, 17 November, 15 December 1955, 2, 23 February, 25 June, 19, 30 July, 9 August, 16 September 1956, 21 February, 5 December 1957, 19 June 1958, 1, 8 January, 12 March 1959, 21 June 1956, 4, 11 January, 11 February, 3 March 1960, 2 February, 2 March, 6 April, 7 September, 3 November, 14, 28 December 1961, 3 May, 11 October 1962, 11, 12 May, 30 July, 6, 17, 20 August, 15 October, 12, 16 November 1964, 21 January, 5 March, 5 August 1965, 29 December 1966, 18 June 1969, 17 June 1970, 27 April 1972, 3 August, 14 December 1978.

Winter Park Topics, 15 February 1936, 3, 10 April 1937, 10 February 1940, 9 January 1942, 12 March 1954.

Secondary Sources
Articles and Books

Allen, James, Judith Arnett, and K. Phillip Taylor. *First United Methodist Church of Winter Park, 1885-1995*. Winter Park: First United Methodist Church of Winter Park, 1995.

"Apartment Tower with Two-Story Base." *Architectural Record*. 137 (April 1965):197-220.

"Award of Merit-1959 AIA Honor Awards Competition." *Florida Architect*. 9 (June 1959):10.

Bacon, Eve. *Orlando: A Centennial History*. 2 Volumes. Chuluota: Mickler House Publishers, 1977.

Bailey, S. Keith, Diane Greer, and John Howey. *Florida Architecture: A Celebration: The History of the Florida Association of Architects, AIA, 1912-2000*. Tallahassee: Florida Chapter American Institute of Architects, 2000.

Bentley, Elizabeth Bradley. *A Side Walk with the Festival: Collector's Encyclopedia of the Winter Park Sidewalk Art Festival*. Winter Park: The Festival, 1979.

Blackman, William Fremont. *History of Orange County, Florida*. Orlando: William Fremont Blackman, 1973.

United States Department of the Interior
National Park Service

National Register of Historic Places
Continuation Sheet

Interlachen Avenue Historic District
Winter Park, Orange Co., FL

Section Number 9 Page 4

- Brakeman, Louis, John Hague, and Sidney Johnston. *History of the First Presbyterian Church of DeLand, Florida*. DeLeon Springs: Painter Printing Company, forthcoming publication.
- Dahl, Robert. *Who Governs? Democracy and Power in an American City*. New Haven: Yale University Press, 2005.
- Dickinson, Joy. *Remembering Orlando: Tales from Elvis to Disney*. Charleston: History Press, 2006.
- Douglass, Harry. *First Congregational Church of Winter Park, Florida, 1884-1984*. Winter Park: First Congregational Church of Winter Park, 1984.
- Dovell, Junius. *Florida: Historic, Dramatic, Contemporary*. 4 Volumes. New York: Lewis Historical Publishing Company, 1952.
- Foglesong, Richard. *Married to the Mouse: Walt Disney World and Orlando*. New Haven: Yale University Press, 2001.
- Harris, Cyril M., *Dictionary of Architecture and Construction*. New York: McGraw Hill, 1993.
- Haskins, Dorothy. "Mayell--Builder of Homes." *Moody Monthly*. 58 (1958):24-27.
- Hosier, Helen. *Profiles: People Who Are Helping to Change the World*. New York: Hawthorn Books, 1977.
- "Houdaille Industries." *Florida Architect*. 14 (June 1964):5.
- Johnston, Sidney. *A History of Indian River County*. Vero Beach: Indian River County Historical Society, 2000.
- Koskoff, Susan. *Art Deco of the Palm Beaches*. Charleston: Arcadia Publishing, 2007.
- Link, Arthur S. *Woodrow Wilson and the Progressive Era, 1900-1917*. New York: Harper & Row, 1954.
- MacDowell, Claire. *A Chronological History of the Methodist Church of Winter Park, Florida*. Winter Park: Winter Park Methodist Church, 1960.
- _____. *A Chronological History of Winter Park, Florida*. Winter Park: Claire MacDowell, 1950.
- Marquis, Albert. Compiler. *Who Was Who in America, 1897-1942*. Chicago: A. N. Marquis Company, 1943.

United States Department of the Interior
National Park Service

National Register of Historic Places
Continuation Sheet

Interlachen Avenue Historic District
Winter Park, Orange Co., FL

Section Number 9 Page 5

- _____. *Who's Who in America*. Chicago and New York: A. N. Marquis Company, 1974.
- _____. *Who's Who in America*. Chicago and New York: A. N. Marquis Company, 1978.
- _____. *Who's Who in America*. Chicago and New York: A. N. Marquis Company, 1980.
- _____. *Who's Who in American Politics*. New Providence: A. N. Marquis Company, 2007.
- McClane, Patrick, and Debra McClane. *The Architecture of James Gamble Rogers II in Winter Park, Florida*. Gainesville: University Press of Florida, 2004.
- McCree, W. A., Jr. *The Hammer & the Pencil: The Story of McCree, Inc., Architects and Constructors, 1926-1986*. Orlando: McCree, Inc., 1986
- McGerr, Michael. *A Fierce Discontent: The Rise and Fall of the Progressive Movement in America, 1870-1920*. New York: Free Press, 2003.
- "Merit Award for Excellence." *Florida Architect*. 14 (May 1964):19.
- Morris, Allen. *Florida Handbook*. Tallahassee: Peninsular Publishing, 1949.
- _____. *Florida Handbook*. Tallahassee: Peninsular Publishing, 1951.
- _____. *Florida Handbook*. Tallahassee: Peninsular Publishing, 1967.
- _____. *Florida Handbook*. Tallahassee: Peninsular Publishing, 1986.
- Nolan, David. *Fifty Feet in Paradise: The Booming of Florida*. New York: Harcourt Brace Jovanovich, 1984.
- O'Neill, William. *The Progressive Years: America Comes of Age*. New York: Dodd, Mead, 1975.
- "Raised Plaza Lends Prestige; Provides a View." *Architectural Record*. 137 (December 1965):156.
- Reps, John. *The Making of Urban America: A History of City Planning in the United States*. Princeton: Princeton University Press, 1965.
- Robinson, Charles. "New Dreams for Cities." *Architectural Record*. 17 (May 1905):410.
- Schweizer, Kevin. "The Spirit of Architecture: Nils M. Scheizer, 1925-1988." *Reflections from Central Florida*.

United States Department of the Interior
National Park Service

National Register of Historic Places
Continuation Sheet

Interlachen Avenue Historic District
Winter Park, Orange Co., FL

Section Number 9 Page 6

7 (Summer 2009):10-11.

Scott, Mel. *American City Planning Since 1890*. Berkeley: University of California Press, 1969.

Scully, Vincent. *The Shingle Style: Architectural Theory and Design from Richardson to the Origins of Wright*. New Haven, Connecticut: Yale University Press, 1955.

Shieldhouse, Richard. Editor. *Mid-Century Modern Architecture in Northeast Florida*. Jacksonville: Jacksonville Chapter of the American Institute of Architecture, 2008.

"Starting a Successful Practice." *Architectural Record*. 138 (July 1965):133-142.

Stetson, John. "Message from the President: The Architect vs. The Engineer." *Florida Architect*. 9 (June 1959):11-12.

"Stores: The Elements of Change in Location and Design." *Architectural Record*. 137 (May 1965):187, 206-207.

Tebeau Charlton, and Ruby Carson. *Florida from Indian Trail to Space Age*. 3 Volumes. Delray Beach: Southern Publishing Company, 1965.

Twardy, Charles, Jr. *Jeanette Genius McKean: Quiet Crusader for Art*. Winter Park: Morse Museum of American Art, 1994.

Vickers, Raymond. *Panic in Paradise: Florida Banking Crash of 1926*. Tuscaloosa: University of Alabama Press, 1994.

Wilson, William. *The City Beautiful Movement*. Baltimore and London: John Hopkins University Press, 1989.

Works Projects Administration. *Florida: A Guide to the Southernmost State*. New York: Oxford University Press, 1939.

Wright, Gwendolyn. *Building the American Dream: A Social History of Housing in America*. Cambridge and London: MIT Press, 1981.

Zucker, Paul. *Town and Square from the Agora to the Village Green*. New York: Harper & Row, 1959.

**United States Department of the Interior
National Park Service**

**National Register of Historic Places
Continuation Sheet**

**Interlachen Avenue Historic District
Winter Park, Orange Co., FL**

Section Number 9 Page 7

Internet Websites

Ancestry.com. New York Passenger Lists, 1820-1957

http://www.ut.edu/uploadedFiles/Academics/Catalogs/Catalog_2002-2003/02theregister.pdf

<http://www.wtpl.org/wphistory/WinterParkHomes/OsceolaLodge.htm>

United States Department of the Interior
National Park Service

National Register of Historic Places Continuation Sheet

Interlachen Avenue Historic District
Winter Park, Orange Co., FL

Section Number 10 Page 1

VERBAL BOUNDARY DESCRIPTION

See the attached scaled map of the Interlachen Avenue Historic District.

BOUNDARY JUSTIFICATION

The boundary encloses a small concentration of historic resources extending between Winter Park's historic commercial downtown and Lake Osceola.

United States Department of the Interior
National Park Service

**National Register of Historic Places
Continuation Sheet**

Interlachen Avenue Historic District
Winter Park, Orange Co., FL

Section Number Photo Page 1

PHOTOGRAPHIC LIST

1. 232 North Knowles Avenue, Interlachen Avenue Historic District
2. Winter Park (Orange County), Florida
3. Sidney Johnston
4. 2009
5. Historian, Bland & Associates, Inc. Jacksonville, FL
6. View showing front (west) façade, facing east
7. Photograph number 1 of 18

Numbers 2-5 are the same for the remaining photographs.

1. 231 North Interlachen Avenue
6. View showing front (east) facade, facing northwest
7. Photograph number 2 of 18

1. 301 North Interlachen Avenue
6. View showing front (east) facade, facing west
7. Photograph number 3 of 18

1. 331-341 North Interlachen Avenue
6. View showing front (east) facade, facing west
7. Photograph number 4 of 18

1. 125 North Interlachen Avenue
6. View showing front (east) facade, facing northwest
7. Photograph number 5 of 18

1. 125 North Interlachen Avenue (addition)
6. Morse Boulevard entrance to Wesleyan Education Building, facing northeast
7. Photograph number 6 of 18

1. 125B North Interlachen Avenue
6. View showing front (east) façade, facing west
7. Photograph number 7 of 18

1. 225 South Interlachen Avenue
6. View showing front (east) façade and south elevation, facing northwest
7. Photograph number 8 of 18

United States Department of the Interior
National Park Service

National Register of Historic Places
Continuation Sheet

Interlachen Avenue Historic District
Winter Park, Orange Co., FL

Section Number Photo Page 2

1. 225A South Interlachen Avenue
6. View showing front (east) facade, facing west
7. Photograph number 9 of 18

1. 153-157 East New England Avenue
6. View showing front (south) facade and east elevation, facing northwest
7. Photograph number 10 of 18

1. 311 East Morse Boulevard
6. View showing west elevations of buildings 5 & 6, facing northeast
7. Photograph number 11 of 18

1. 311 East Morse Boulevard
6. View showing south elevations of buildings 4, 5, & 6 and entrance into subterranean garage, facing northwest
7. Photograph number 12 of 18

1. 311 East Morse Boulevard
6. View showing south elevations of buildings 4, 5 & 6, facing northwest
7. Photograph number 13 of 18

1. 311 East Morse Boulevard
6. View showing front (south) facade building 5, facing northeast
7. Photograph number 14 of 18

1. 311 East Morse Boulevard
6. View showing northeast and southwest elevations building 8, facing southeast
7. Photograph number 15 of 18

1. 180 North Knowles Avenue
6. View showing front (west) facade and south elevation, facing northeast
7. Photograph number 16 of 18

1. 206, 210, 212 East Morse Boulevard
6. View showing front (north) facade and west elevations, facing southeast
7. Photograph number 17 of 18

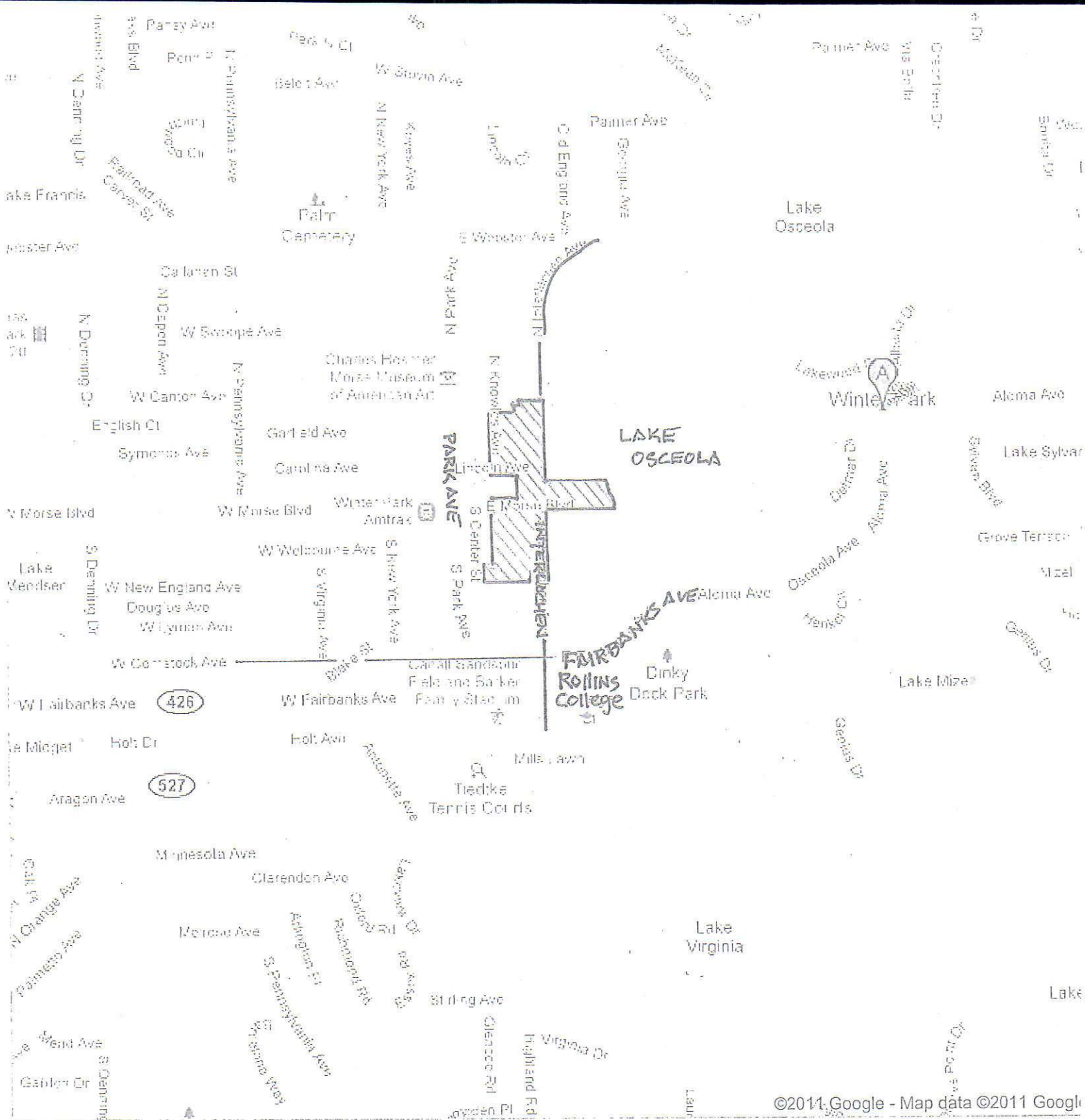
**United States Department of the Interior
National Park Service**

**National Register of Historic Places
Continuation Sheet**

**Interlachen Avenue Historic District
Winter Park, Orange Co., FL**

Section Number Photo Page 3

1. 225B South Interlachen Avenue
6. East and north elevations, facing southwest
7. Photograph number 18 of 18



INTERLACHEN AVENUE HISTORIC DISTRICT

Figure #1
SETTING showing Interlachen Ave., Lake Osceola, Fairbanks Ave., Rollins College, Park Ave.



Interlachen Avenue Historic District
 Winter Park, Orange County, Florida

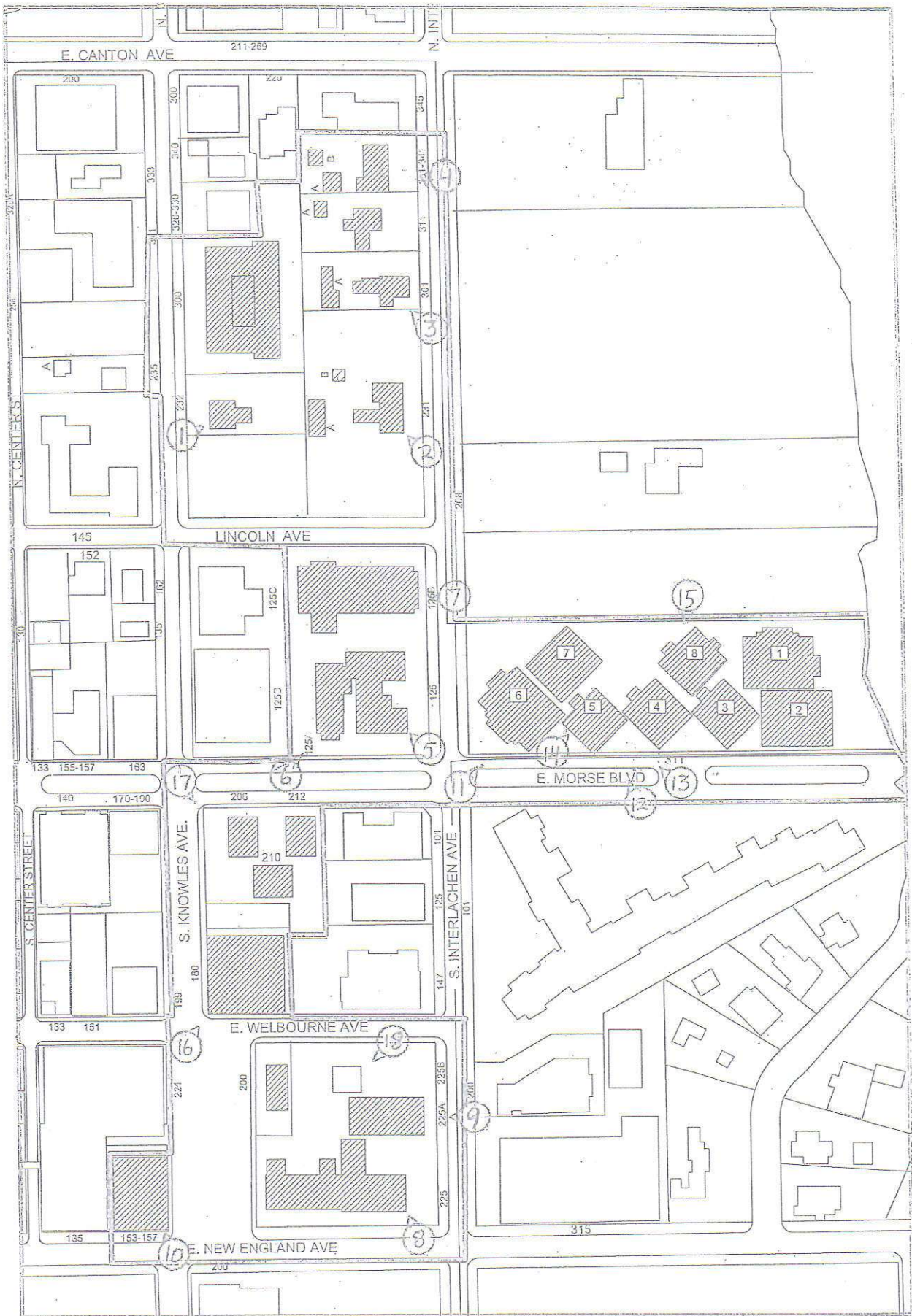
LEGEND

- Contributing Buildings
- Noncontributing Buildings
- Street Addresses
- Historic District Boundry



501









Interlachen Avenue Historic District
 Winter Park, Orange County, Florida

PHOTO DIAGRAM

LEGEND

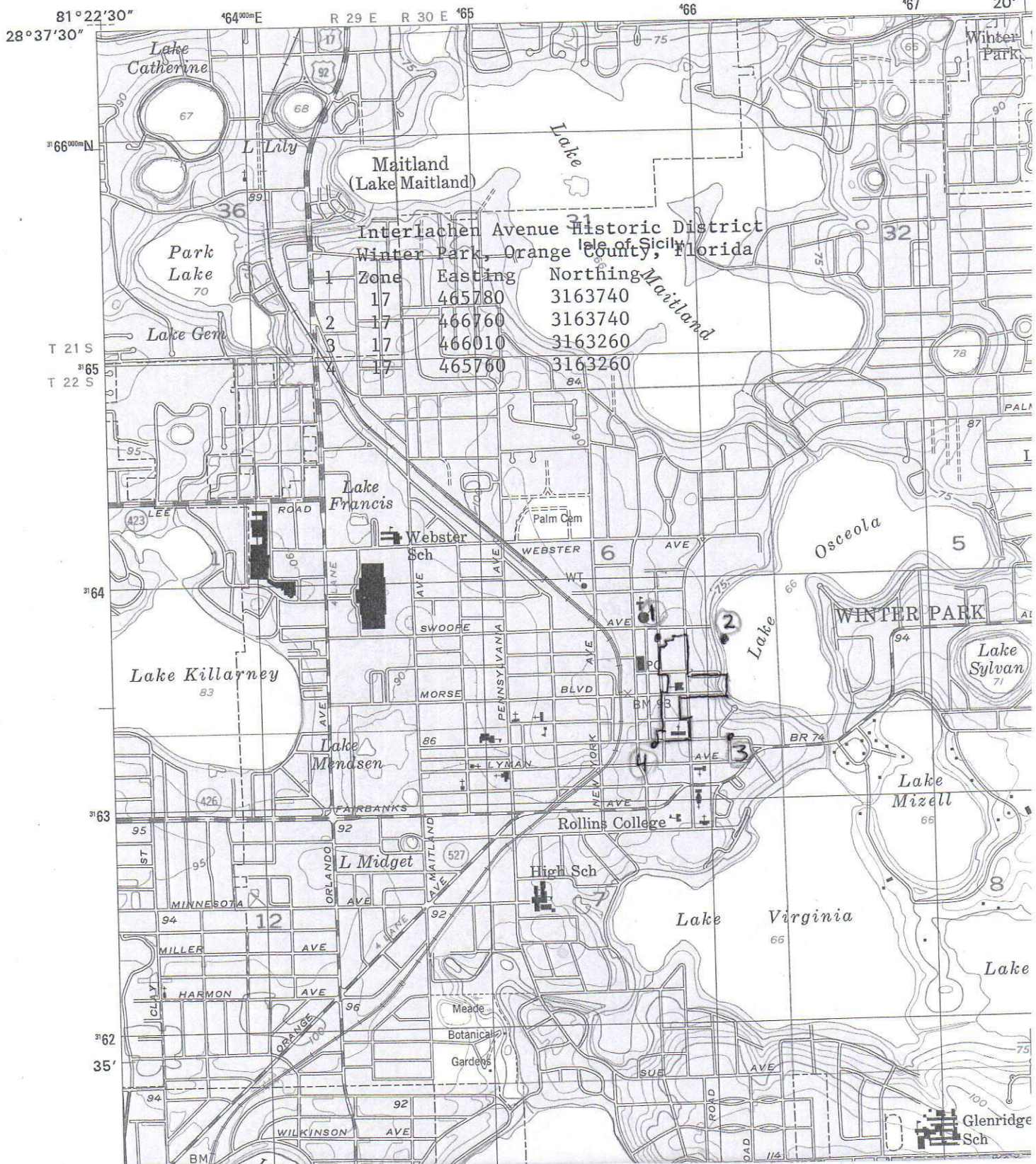
-  Contributing Buildings
-  Noncontributing Buildings
-  Street Addresses
-  Historic District Boundary

501





U.S. DEPARTMENT OF THE INTERIOR
U.S. GEOLOGICAL SURVEY





INTERLACHEN HISTORIC DISTRICT

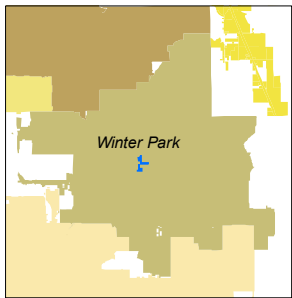
NATIONAL REGISTER OF HISTORIC PLACES

City of Winter Park Florida

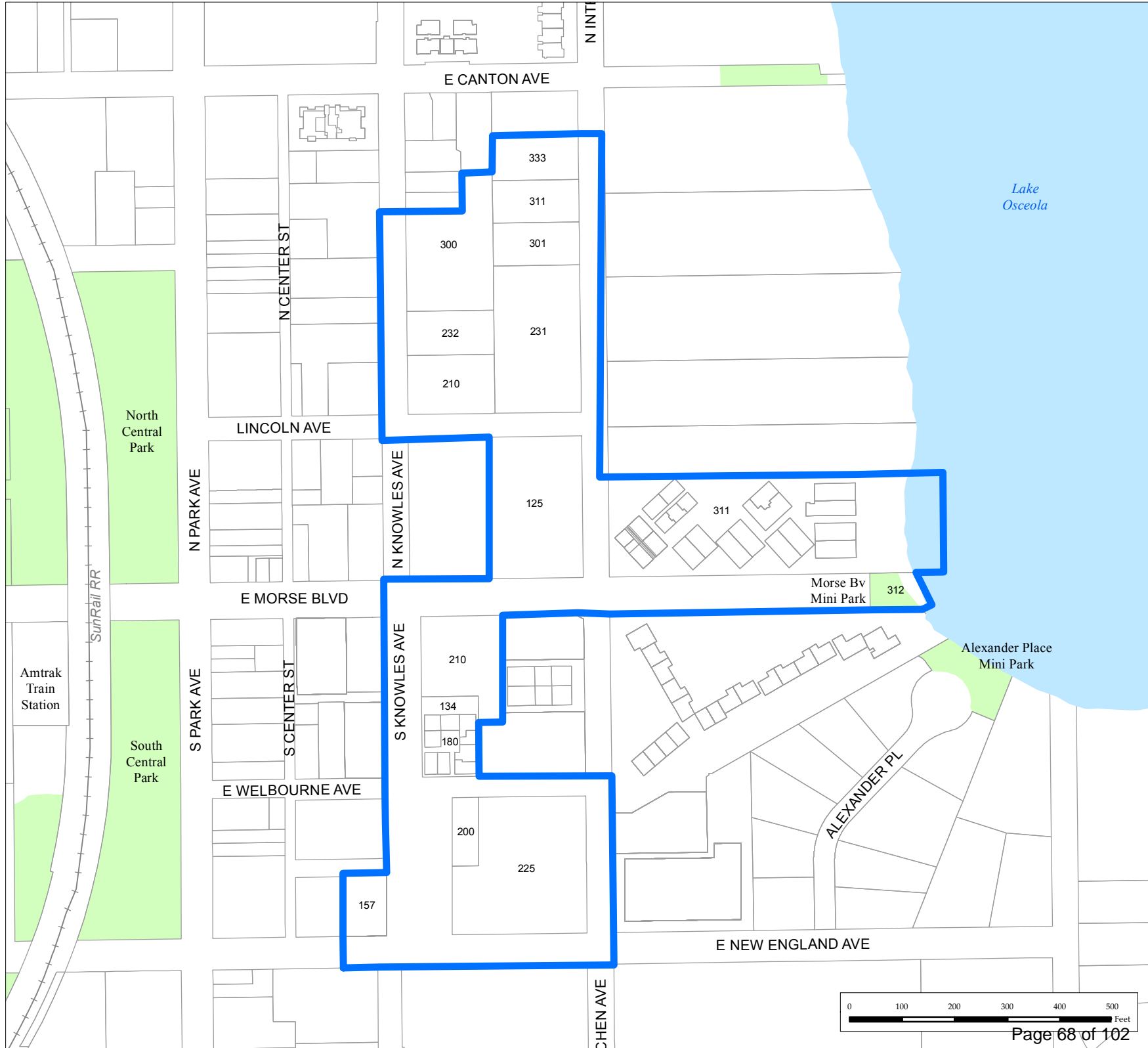
Legend

- Historic Districts
- Parcels
- Parks
- Water
- Railroads

VICINITY MAP



Date: 5/23/2016
Source: City of Winter Park Planning Department



Lake Osceola

Alexander Place Mini Park

Morse Bv Mini Park



HISTORICAL STRUCTURE FORM

Electronic Version 1.1.0

Site #8 OR09903
Recorder # 39
Field Date 1/19/2009
Form Date 3/3/2009
FormNo 200901
FormNo = Field Date (YYYYMM)

First Site Form Recorded for this Site? YES

GENERAL INFORMATION

Site Name (address if none) 210 E Morse Blvd Multiple Listing (DHR only) _____
Other Names _____ >> _____
Survey or Project Name _____ Survey# _____
National Register Category Building(s)

LOCATION & IDENTIFICATION

Address
Street No. 210 Direction East Street Name Morse Street Type Boulevard Direction Suffix _____

Cross Streets (nearest/ between) _____
City / Town (within 3 miles) Winter Park In Current City Limits? YES
County Orange Tax Parcel #(s) _____
Subdivision Name _____ Block _____ Lot _____
Ownership _____
Name of Public Tract (e.g., park) _____
Route to (especially if no street address) _____

MAPPING

USGS 7.5' Map Name _____ Publication Date _____ >> ORLANDO EAST, 1980
Township: _____ Range: _____ Section: _____ 1/4 section: _____ >> 22S ; 30E ; 6; UNSP
Irregular Section Name: _____
Landgrant _____
UTM: Zone _____ Easting _____ Northing _____
Plat or Other Map (map's name, location) _____

DESCRIPTION

Style Frame Vernacular Other Style _____
Exterior Plan Rectangular Other Exterior Plan _____
Number of Stories 3
Structural System(s) _____ >> Wood frame
Other Structural System(s) _____
Foundation Type(s) _____ >> Piers
Other Foundation Types _____
Foundation Material(s) _____ >> Brick
Other Foundation Material(s) _____
Exterior Fabric(s) _____ >> Asphalt-rolled
Other Exterior Fabric(s) _____
Roof Type(s) _____ >> Hip
Other Roof Type(s) _____
Roof Material(s) _____ >> _____
Other Roof Material(s) _____
Roof Secondary Structure(s) (dormers etc) _____ >> _____
Other Roof Secondary Structure(s) _____
Number of Chimneys 1
Chimney Material _____
Other Chimney Material(s) _____
Chimney Location(s) _____

HISTORICAL STRUCTURE FORM

80R09903

DESCRIPTION (continued)

Window Descriptions metal sash

Main Entrance Description (stylistic details) _____

Porches: #open _____ #closed _____ #incised _____ Location(s) _____

Porch Roof Types(s): _____

Exterior Ornament _____

Interior Plan _____

Other Interior Plan _____

Condition Good

Structure Surroundings

Commercial: MOSTLY this category

Residential: _____

Institutional: SOME of this category

Undeveloped: _____

Ancillary Features (Number / type of outbuildings, major landscape features) _____

Archaeological Remains (describe): _____

If archaeological remains are present, was an Archaeological Site Form completed? _____

Narrative Description (optional) _____

HISTORY

Construction year 1922

Architect (last name first): _____

Builder (last name first): _____

Changes in Locations or Conditions

Type of Change

Year of Change

Date Change Noted

Description of Changes

>> _____

Structure Use History

Use _____

Year Use Started _____

Year Use Ended _____

>>

Church; 1922;

Other Structure Uses _____

Ownership History (especially original owner, dates, profession, etc.) _____

RESEARCH METHODS

Research Methods _____

>>

FL Master Site File-Cultural Resources

Other research methods _____

SURVEYOR'S EVALUATION OF SITE

Potentially Eligible for a Local Register? _____

Name of Local Register if Eligible _____

Individually Eligible for National Register? YES

Potential Contributor to NR District? YES

Area(s) of historical significance _____

>>

Other Historical Associations _____

Explanation of Evaluation (required) This building is a good example of Frame Vernacular architecture. It contributes to the Downtown Winter Park HD in the areas of architecture and community planning and development

HISTORICAL STRUCTURE FORM

80R09903

DOCUMENTATION (Photos, Plans, etc.)

Photographic Negatives or Other Collections Not Filed with FMSF, Including Field Notes, Plans, other Important Documents.

Document type: _____

Maintaining Organization: _____

File or Accession #: _____

Descriptive Information: _____

>> _____

RECORDER INFORMATION

Recorder Name (Last, First) Bland, Myles

Recorder Address / Phone 4104 St. Augustine Rd Jacksonville, Fl 32207

Recorder Affiliation Bland & Associates, Inc Other Affiliation _____

Is a Text-Only Supplement File Attached (Surveyor Only)? NO

***** MASTER SITE FILE USE ONLY *****

Cultural Resource Type: SS

Electronic Form Used: S110

Form Type Code: NORM

Form Quality Ranking: NEW

Form Status Code: SCAT

Supplement Information Status: NO SUPPLEMENT

Supplement File Status: NO SUPPLEMENT FILE

FMSF Staffer: _____

Computer Entry Date: 3/25/2009

SHPO's Evaluation of Resource

_____ Date _____

Form Comments: _____

REQUIRED PAPER ATTACHMENTS

- (1) USGS 7.5" MAP WITH STRUCTURE PINPOINTED IN RED
- (2) LARGE SCALE STREET OR PLAT MAP
- (3) PHOTO OF MAIN FACADE, B&W, AT LEAST 3"X5"

OR09903-200901

Supplementary Printout

- > **USGS map name/year of publication or revision:**
ORLANDO EAST;1980

- > **Township/Range/Section/Qtr:**
22S ;30E ;6;UNSP

- > **Structural system(s):**
Wood frame

- > **Foundation types:**
Piers

- > **Foundation materials:**
Brick

- > **Exterior fabrics:**
Asphalt-rolled

- > **Roof types:**
Hip

- > **Roof materials:**

- > **Roof secondary structures (dormers etc):**

- > **Change status/year changed/date noted/nature:**

- > **Original, intermediate, present uses/year started/year ended:**
Church;1922;

- > **Research methods:**
FL Master Site File-Cultural Resources
FL Master Site File-Manuscripts
Pedestrian
Examine local tax records

- > **Area(s) of historical significance:**

- > **Repositories: Collection/Housed/Accession#/Describe**

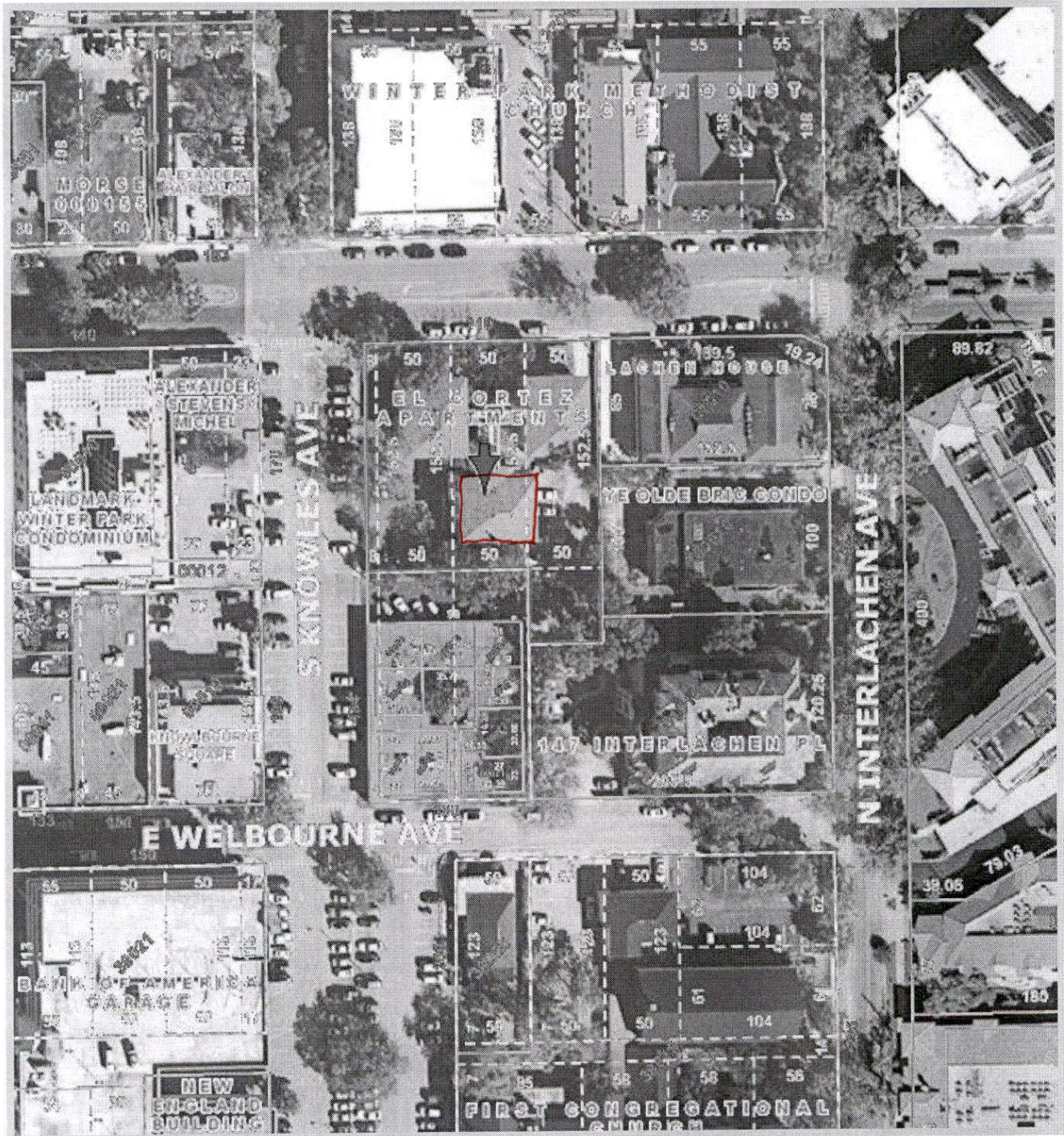
- > **[Other name(s)]:**



OR9903
RN39

OCA Web MAP

PRINT CONTACT



Parcel ID: 302207877600120

0 50 ft

This map is for reference only and is not a survey.

Created on 1/6/2009, Copyright 2007. Orange County Property Appraiser.







El Cortez

210

OFFICE
407-577-0141





RESERVED PROPERTY
ALL RIGHTS RESERVED

NO PARKING
IN THIS ZONE
EXCEPT AS SHOWN
ON THIS SIGN



From: [Jerome Donnelly](#)
To: [Planning](#)
Subject: [EXTERNAL] Proposal to demolish the El Cortez Apts.
Date: Monday, August 4, 2025 3:17:11 PM

TO THE WP HISTORIC PRESERVATION BOARD:

I write in opposition to the proposed demolition of the El Cortez Apts. They comprise a well-known historic site in the downtown, practically the only one left. The historic apartments across the street were unfortunately allowed to be turned into a church gymnasium some years ago, and losing the El Cortez would only compound the abandonment of the neighborhood's history.

Losing this historic site in exchange for more high-end condominiums would serve a special interest instead of serving the Winter Park community as a historic interest as well as a continuing source of residences.

I make these comments as a nearby resident of the property and as a (three-term) WP City Commissioner who supported historic preservation. I offer one example: the two houses on New England Ave., just west of Chase and across from the old library had fallen into disrepair and looked like a slum. A proposal to demolish them and replace them with condos came before the City Commission. As a Commissioner, I led the opposition to the proposed demolition, and persuaded the Commission to reject the proposal. The two houses were subsequently restored to their current admirable states.

The very WP house in which I raised a family was built in 1883 was falling into disrepair at the time I bought it, and my purchase kept it from being demolished. My (now former) residence at 621 Osceola Avenue (on the corner of Osceola Ct., next to the Polasek Museum) stands out as a fine historic home, which the current owner has maintained. No one would now think of demolishing it. Let's treat the El Cortez in the same spirit of preservation.

Jerome Donnelly

From: [Barry Render](#)
To: [Planning](#)
Subject: [EXTERNAL] Cortez Arms apartments and new WP synagogue
Date: Monday, August 25, 2025 12:47:03 PM

Hi Allison,

Just a quick note asking your support, as well as that of the Preservation Board, for the new synagogue in downtown WP at the site of the Cortez Arms. I am a member of the Chabad temple, currently without a home. I am also a 34 year resident of WP (2630 Via Tuscany) and 20 year professorship at Rollins' business school.

With literally dozens of churches in our town, it is hard to believe that this will be the very first synagogue. It will be a beautiful addition to downtown, and replace the rather unsightly apartments (which I know well) that occupy the land now. The Cortez Arms, in my humble opinion, has almost no redeeming qualities in looks or history. The proposed project will be a massive improvement and finally meet the needs of our Jewish community. Thank you for helping guide us to fruition.

All the best,

Barry

Barry Render, Ph.D.
Harwood Professor of Operations Management (emeritus)
Rollins College Graduate School of Business
407-645-5499 (landline); 407-579-0600 (cell)

Operations Management Blog and Podcast: OperationsManagementBlog.com



CENTRAL PARK
DOWNTOWN HISTORIC DISTRICT

CHABAD OF WINTER PARK



CHABAD OF WINTER PARK



Historic Preservation Board

agenda item 4.b

item type

Public Hearings (Public participation and comment on these matters must be in person.)

meeting date

September 10, 2025

prepared by

Allison McGillis, Director of Planning and Zoning

approved by

Allison McGillis, Director of Planning and Zoning

subject

COR 25-09. Request by Ron Scarpa to rehabilitate and partially demolish portions of the existing residence, construct a secondary structure in the rear, inclusive of side and rear setback variances, at 786 Antonette Avenue, zoned R-1AA, within the College Quarter Historic District.

motion | recommendation

Staff recommendation is for approval.

background

The applicant, Ron Scarpa, is requesting to rehabilitate the front portion of the existing home at 786 Antonette Avenue and demolish the rear portion of the structure in order to construct a new detached additional structure in the rear of the lot. The request will reduce the existing home from its current 1,306 gross square feet to a 710-square-foot structure with both a front and rear porch. The front of the home is being preserved so that, from the street view, the house will look essentially the same as it does today, but with a screened-in porch in place of the enclosed windows that exist now. The applicant has shown in the attached plan which walls are being preserved, and which are to be demolished, and is also reusing two of the windows from the demolished portion by installing them into the rear of the home. In addition, the roof of the existing structure will be removed as part of this rehabilitation.

The applicant is proposing to consider the preserved front structure as the accessory structure to the newly added larger, two-story structure at the rear of the lot, similar to the design approach previously utilized at 767 McIntyre Avenue on the other end of the College Quarter Historic District. Between the two structures, the plan includes a pool and pool deck. The new two-story structure is proposed to be 2,924 square feet. In terms of floor area ratio, the project remains just below the maximum 40 percent FAR allowed, at a total of 2,996 square feet. This calculation takes into account the front and rear porch exceptions, which require the porches to remain non-air-conditioned and screened rather than enclosed. Including the porches, the total construction area is 3,634 square feet.

Impervious coverage is proposed at 3,717 square feet, which is just under the 50 percent maximum permitted. The proposed building height of 25 feet is well below the 35-foot maximum and reflects an intentional response to the Board's prior request for the project to remain at a reduced height. The project also includes several setback variances to fit the additional structure and provide parking. They are requesting a reduced rear setback for the garage of five feet where 25 feet is required, a second story rear setback of 26.8 feet where 35 is required, a reduced western side setback for the first story at five feet in lieu of 7.5 feet, and second story setback of 7.5 feet where 10 feet is required. While the new structure at the rear is significantly larger than the preserved cottage, it has been designed to minimize the perception of scale from the street. By setting the larger structure to the rear of the lot, the apparent height of the project is reduced, and the streetscape continues to read primarily as a one-story residence. This approach helps soften the overall massing and maintains the pedestrian-friendly character of the district.

Architecturally, the design reflects a traditional historic-inspired style through its use of materials and forms, incorporating traditional stucco wall treatments, wood detailing, and Spanish-style cement tile roofing. The preservation of the front cottage, while not complete, ensures that the visual character of the street-facing portion of the property is retained. The addition, though utilizing nearly the full FAR permitted under R-1AA zoning, does so in a manner consistent with other properties within the College Quarter District.

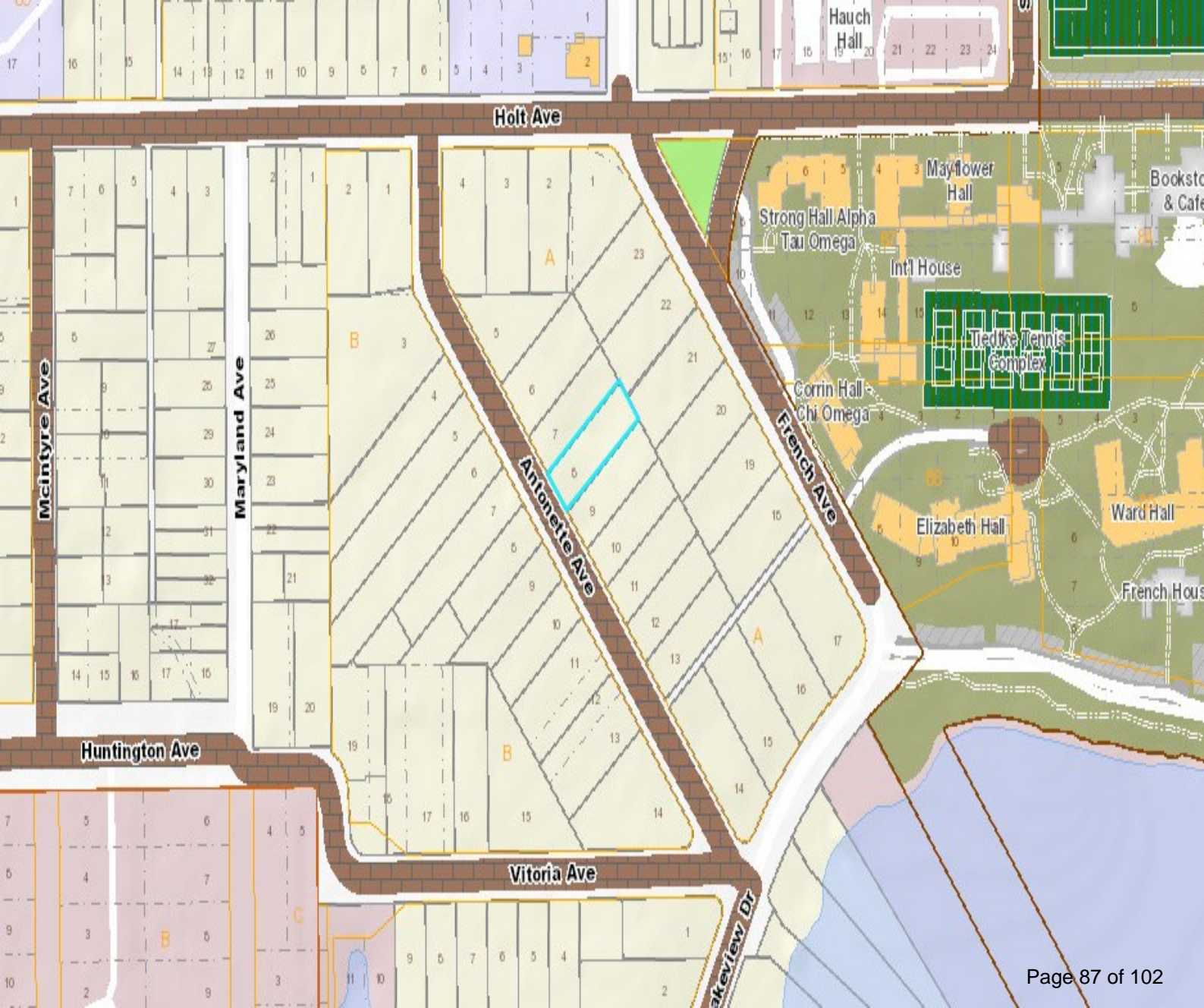
In summary, the proposal demonstrates a balanced approach to new construction within a historic district by preserving the visible front portion of the historic home while accommodating new square footage at the rear. Staff is pleased with the applicant's commitment to retaining the streetscape presence of the original cottage.

alternatives | other considerations

fiscal impact

attachments

1. Location Map
2. Aerial Map
3. s3QSBD_173096_survey_r1
4. 5225 786 Antonette Ave WPD 2 - updated set





BOUNDARY & TOPOGRAPHIC SURVEY

LEGAL DESCRIPTION:

LOT 8, BLOCK A, COLLEGE PLACE REPLAT, ACCORDING TO THE PLAT THEREOF, AS RECORDED IN PLAT BOOK H, PAGE 46, OF THE PUBLIC RECORDS OF ORANGE COUNTY, FLORIDA.

FLOOD INFORMATION:

BY PERFORMING A SEARCH WITH THE LOCAL GOVERNING MUNICIPALITY OR WWW.FEMA.GOV, THE PROPERTY APPEARS TO BE LOCATED IN ZONE X. THIS PROPERTY WAS FOUND IN CITY OF WINTER PARK, COMMUNITY NUMBER 120188, DATED 3-7-2014.

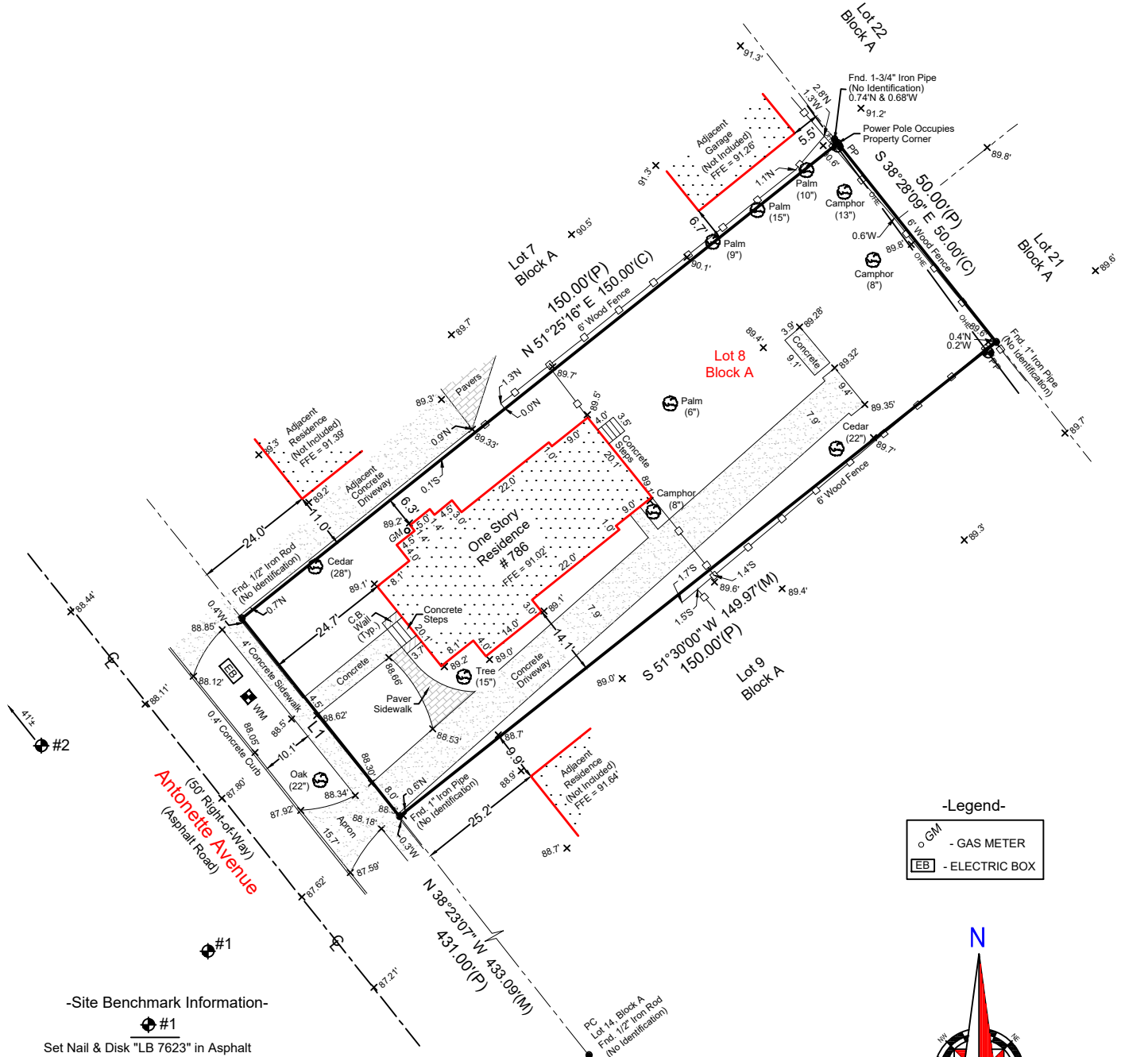
CERTIFIED TO:

RON SCARPA



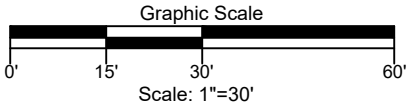
786 ANTONETTE AVENUE, WINTER PARK, FLORIDA 32789

L1
50.00'(P)
N 38°29'59" W 49.79'(M)



-Legend-

- GAS METER
- ELECTRIC BOX



-Site Benchmark Information-

- #1
Set Nail & Disk "LB 7623" in Asphalt
Elevation: 87.64'
- #2
Set Nail & Disk "LB 7623" in Asphalt
Elevation: 88.94'

-Benchmark Information-

Florida Department of Transportation
(Elevations are based upon North American Vertical Datum 1988)

Tree Note:
Oak - Denotes Tree Type (22") - Diameter of Tree measured at Chest Height

BOUNDARY NOTE:
THIS BOUNDARY SURVEY IS BASED UPON THE FOREMOST FIELD MONUMENTATION AND OCCUPATION DISCOVERED ON THE DATE OF 07/21/25, AND DELINEATED HEREON THE FACE OF THIS SURVEY. PROPERTY BOUNDARIES ARE SUBJECT TO CHANGE, IF OR WHEN, ANY OTHER PREEMINENT INFORMATION IS DISCOVERED AND DETERMINED TO AFFECT SUBJECT PROPERTY. SAID CHANGE IS WITHOUT HESITATION, CONSULTATION OR NOTIFICATION.

-NOTES-

- >Survey is based upon the Legal Description Supplied by Client.
- >Abutting Properties Deeds have NOT been Researched for Gaps, Overlaps and/or Hiatus.
- >Subject to any Easements and/or Restrictions of Record.
- >Bearing basis shown hereon, is Assumed and Based upon the Line Denoted with a "BB".
- >Building Ties are NOT to be used to reconstruct Property Lines.
- >Fence Ownership is NOT determined.
- >Roof Overhangs, Underground Utilities and/or Footers have NOT been located UNLESS otherwise noted.
- >Septic Tanks and/or Drainfield locations are approximate and MUST be verified by appropriate Utility Location Companies.
- >Use of This Survey for Purposes other than Intended, Without Written Verification, Will be at the User's Sole Risk and Without Liability to the Surveyor. Nothing Hereon shall be Construed to give ANY Rights or Benefits to Anyone Other than those Certified.

-POINTS OF INTEREST-

NONE VISIBLE

I hereby Certify that this Boundary Survey of the above Described Property is True and Correct to the Best of my Knowledge and Belief as recently Surveyed under my Direction on the Date Shown, Based on Information furnished to Me as Noted and Conforms to the Standards of Practice for Land Surveying in the State of Florida in accordance with Chapter 5J-17.052 Florida Administrative Codes, Pursuant to Section 472.027 Florida Statutes.



Patrick K. Ireland

PATRICK IRELAND 6637 LB: 7623

This survey is intended ONLY for the use of said certified parties. This survey is NOT valid without signature and embossed with Surveyors Seal.

Ireland & Associates Surveying, Inc.
800 Currency Circle | Suite 1020
Lake Mary, Florida 32746
www.irelandsurveying.com
Office-407.678.3366 Fax-407.320.8165

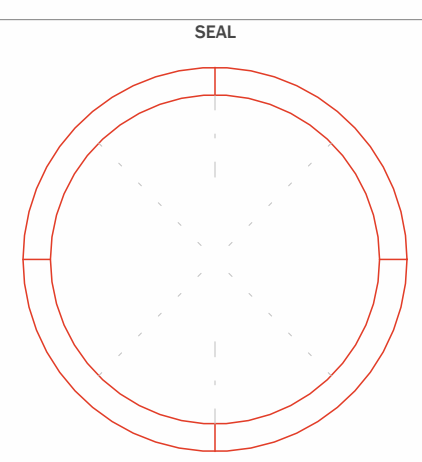
| | | | | | | | | | | | | | | | | | | | | | | | | | | | | | | | | | | | | | | | | | | | | | | | | | | | | | | | | | | | | | | | | | | | | | | | | | | | | | | | | | |
|---|---------------------------------------|--------|----------------------------------|----|----------------------|---|--------------|----|--------|----|------------------|----|-------------------------|----|---------------------|--------|----------------------|-------|------------|--------|-----------------|---|---------------|----|--------------|----|---------------------|-----|--------------------------------|-------|------------|----|---------------------|----------|---------------------------------------|---|----------|-----|----------------------------|------|----------|------|---------|-----|---------------|----|-------------|------|-------------|---|----------------|------|----------|---|------------|-----|----------------------------------|-----|---------------|-------|---------|------|--------------|------|-----------|-----|-------------------------|----|--------------------|---|--------|----|---------------|------|-------------|---|-------------------------|---|--------------|---|--------------------|
| Field Date: 7/17/2025 | Date Completed: 07/22/25 | | | | | | | | | | | | | | | | | | | | | | | | | | | | | | | | | | | | | | | | | | | | | | | | | | | | | | | | | | | | | | | | | | | | | | | | | | | | | | | | |
| Drawn By: S.T. | File Number: IS-144640 TOPO | | | | | | | | | | | | | | | | | | | | | | | | | | | | | | | | | | | | | | | | | | | | | | | | | | | | | | | | | | | | | | | | | | | | | | | | | | | | | | | | |
| <p>-Legend-</p> <table border="0"> <tr> <td>C</td><td>- Calculated</td> <td>PC</td><td>- Point of Curvature</td> </tr> <tr> <td>C</td><td>- Centrifine</td> <td>Pg</td><td>- Page</td> </tr> <tr> <td>CB</td><td>- Concrete Block</td> <td>PI</td><td>- Point of Intersection</td> </tr> <tr> <td>CM</td><td>- Concrete Monument</td> <td>P.O.B.</td><td>- Point of Beginning</td> </tr> <tr> <td>Conc.</td><td>- Concrete</td> <td>P.O.L.</td><td>- Point on Line</td> </tr> <tr> <td>D</td><td>- Description</td> <td>PP</td><td>- Power Pole</td> </tr> <tr> <td>DE</td><td>- Drainage Easement</td> <td>PRM</td><td>- Permanent Reference Monument</td> </tr> <tr> <td>Esmt.</td><td>- Easement</td> <td>PT</td><td>- Point of Tangency</td> </tr> <tr> <td>F.E.M.A.</td><td>- Federal Emergency Management Agency</td> <td>R</td><td>- Radius</td> </tr> <tr> <td>FFE</td><td>- Finished Floor Elevation</td> <td>Rad.</td><td>- Radial</td> </tr> <tr> <td>Fnd.</td><td>- Found</td> <td>R&C</td><td>- Rebar & Cap</td> </tr> <tr> <td>IP</td><td>- Iron Pipe</td> <td>Rec.</td><td>- Recovered</td> </tr> <tr> <td>L</td><td>- Length (Arc)</td> <td>Rfd.</td><td>- Roofed</td> </tr> <tr> <td>M</td><td>- Measured</td> <td>Set</td><td>- Set 1/2" Rebar & Cap "LB 7623"</td> </tr> <tr> <td>N&D</td><td>- Nail & Disk</td> <td>Rebar</td><td>- Rebar</td> </tr> <tr> <td>N.R.</td><td>- Non-Radial</td> <td>Typ.</td><td>- Typical</td> </tr> <tr> <td>ORB</td><td>- Official Records Book</td> <td>UE</td><td>- Utility Easement</td> </tr> <tr> <td>P</td><td>- Plat</td> <td>WM</td><td>- Water Meter</td> </tr> <tr> <td>P.B.</td><td>- Plat Book</td> <td>Δ</td><td>- Delta (Central Angle)</td> </tr> <tr> <td>□</td><td>- Wood Fence</td> <td>○</td><td>- Chain Link Fence</td> </tr> </table> | | C | - Calculated | PC | - Point of Curvature | C | - Centrifine | Pg | - Page | CB | - Concrete Block | PI | - Point of Intersection | CM | - Concrete Monument | P.O.B. | - Point of Beginning | Conc. | - Concrete | P.O.L. | - Point on Line | D | - Description | PP | - Power Pole | DE | - Drainage Easement | PRM | - Permanent Reference Monument | Esmt. | - Easement | PT | - Point of Tangency | F.E.M.A. | - Federal Emergency Management Agency | R | - Radius | FFE | - Finished Floor Elevation | Rad. | - Radial | Fnd. | - Found | R&C | - Rebar & Cap | IP | - Iron Pipe | Rec. | - Recovered | L | - Length (Arc) | Rfd. | - Roofed | M | - Measured | Set | - Set 1/2" Rebar & Cap "LB 7623" | N&D | - Nail & Disk | Rebar | - Rebar | N.R. | - Non-Radial | Typ. | - Typical | ORB | - Official Records Book | UE | - Utility Easement | P | - Plat | WM | - Water Meter | P.B. | - Plat Book | Δ | - Delta (Central Angle) | □ | - Wood Fence | ○ | - Chain Link Fence |
| C | - Calculated | PC | - Point of Curvature | | | | | | | | | | | | | | | | | | | | | | | | | | | | | | | | | | | | | | | | | | | | | | | | | | | | | | | | | | | | | | | | | | | | | | | | | | | | | | |
| C | - Centrifine | Pg | - Page | | | | | | | | | | | | | | | | | | | | | | | | | | | | | | | | | | | | | | | | | | | | | | | | | | | | | | | | | | | | | | | | | | | | | | | | | | | | | | |
| CB | - Concrete Block | PI | - Point of Intersection | | | | | | | | | | | | | | | | | | | | | | | | | | | | | | | | | | | | | | | | | | | | | | | | | | | | | | | | | | | | | | | | | | | | | | | | | | | | | | |
| CM | - Concrete Monument | P.O.B. | - Point of Beginning | | | | | | | | | | | | | | | | | | | | | | | | | | | | | | | | | | | | | | | | | | | | | | | | | | | | | | | | | | | | | | | | | | | | | | | | | | | | | | |
| Conc. | - Concrete | P.O.L. | - Point on Line | | | | | | | | | | | | | | | | | | | | | | | | | | | | | | | | | | | | | | | | | | | | | | | | | | | | | | | | | | | | | | | | | | | | | | | | | | | | | | |
| D | - Description | PP | - Power Pole | | | | | | | | | | | | | | | | | | | | | | | | | | | | | | | | | | | | | | | | | | | | | | | | | | | | | | | | | | | | | | | | | | | | | | | | | | | | | | |
| DE | - Drainage Easement | PRM | - Permanent Reference Monument | | | | | | | | | | | | | | | | | | | | | | | | | | | | | | | | | | | | | | | | | | | | | | | | | | | | | | | | | | | | | | | | | | | | | | | | | | | | | | |
| Esmt. | - Easement | PT | - Point of Tangency | | | | | | | | | | | | | | | | | | | | | | | | | | | | | | | | | | | | | | | | | | | | | | | | | | | | | | | | | | | | | | | | | | | | | | | | | | | | | | |
| F.E.M.A. | - Federal Emergency Management Agency | R | - Radius | | | | | | | | | | | | | | | | | | | | | | | | | | | | | | | | | | | | | | | | | | | | | | | | | | | | | | | | | | | | | | | | | | | | | | | | | | | | | | |
| FFE | - Finished Floor Elevation | Rad. | - Radial | | | | | | | | | | | | | | | | | | | | | | | | | | | | | | | | | | | | | | | | | | | | | | | | | | | | | | | | | | | | | | | | | | | | | | | | | | | | | | |
| Fnd. | - Found | R&C | - Rebar & Cap | | | | | | | | | | | | | | | | | | | | | | | | | | | | | | | | | | | | | | | | | | | | | | | | | | | | | | | | | | | | | | | | | | | | | | | | | | | | | | |
| IP | - Iron Pipe | Rec. | - Recovered | | | | | | | | | | | | | | | | | | | | | | | | | | | | | | | | | | | | | | | | | | | | | | | | | | | | | | | | | | | | | | | | | | | | | | | | | | | | | | |
| L | - Length (Arc) | Rfd. | - Roofed | | | | | | | | | | | | | | | | | | | | | | | | | | | | | | | | | | | | | | | | | | | | | | | | | | | | | | | | | | | | | | | | | | | | | | | | | | | | | | |
| M | - Measured | Set | - Set 1/2" Rebar & Cap "LB 7623" | | | | | | | | | | | | | | | | | | | | | | | | | | | | | | | | | | | | | | | | | | | | | | | | | | | | | | | | | | | | | | | | | | | | | | | | | | | | | | |
| N&D | - Nail & Disk | Rebar | - Rebar | | | | | | | | | | | | | | | | | | | | | | | | | | | | | | | | | | | | | | | | | | | | | | | | | | | | | | | | | | | | | | | | | | | | | | | | | | | | | | |
| N.R. | - Non-Radial | Typ. | - Typical | | | | | | | | | | | | | | | | | | | | | | | | | | | | | | | | | | | | | | | | | | | | | | | | | | | | | | | | | | | | | | | | | | | | | | | | | | | | | | |
| ORB | - Official Records Book | UE | - Utility Easement | | | | | | | | | | | | | | | | | | | | | | | | | | | | | | | | | | | | | | | | | | | | | | | | | | | | | | | | | | | | | | | | | | | | | | | | | | | | | | |
| P | - Plat | WM | - Water Meter | | | | | | | | | | | | | | | | | | | | | | | | | | | | | | | | | | | | | | | | | | | | | | | | | | | | | | | | | | | | | | | | | | | | | | | | | | | | | | |
| P.B. | - Plat Book | Δ | - Delta (Central Angle) | | | | | | | | | | | | | | | | | | | | | | | | | | | | | | | | | | | | | | | | | | | | | | | | | | | | | | | | | | | | | | | | | | | | | | | | | | | | | | |
| □ | - Wood Fence | ○ | - Chain Link Fence | | | | | | | | | | | | | | | | | | | | | | | | | | | | | | | | | | | | | | | | | | | | | | | | | | | | | | | | | | | | | | | | | | | | | | | | | | | | | | |



IMAGE SHOWS OLD STRUCTURE WITH ROOF OF NEW STRUCTURE BEYOND FROM APPROXIMATE CENTER OF STREET LOCATION



ARCHITECT
Winter Park Design
 ENGINEER
alba
 ENGINEERING
 C.A. #43056
 DANIEL SOUTER, P.E.
 P.O. BOX 547774
 ORLANDO, FL 32854
 PHONE: (407) 421-4886



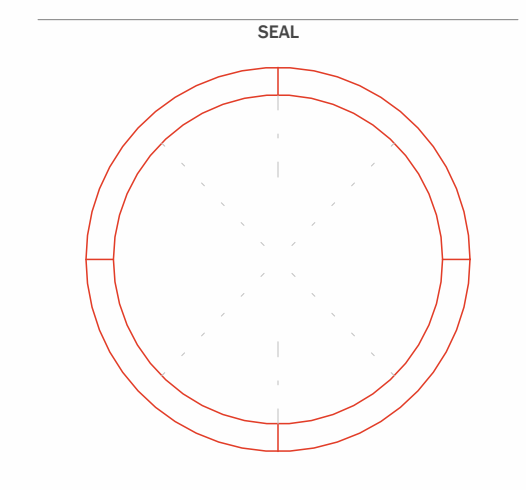
the **ANTONETTE COTTAGE**
 786 ANTONETTE AVENUE
 WINTER PARK

| Issue Date | PHASE |
|------------|-------|
| 06/03/2025 | RGN |
| | MWL |

CONFIDENTIALITY NOTICE:
 The drawings and information contained within is property of Winter Park Design and is intended only for the parties identified above or of governmental jurisdiction. This plan may not be reproduced without written permission from the Project Manager assigned to this project.

PROJECT RENDERINGS

G003



zoning requirements

| SITE INFORMATION | |
|---------------------|-------------------------------|
| PROJECT NAME | Barefoot Brothers |
| PROJECT ADDRESS | 786 Antonette Ave |
| EXISTING ZONING | R-1AA |
| FAR CALCULATIONS | |
| LOT AREA | 7500.00 ft ² |
| FAR ALLOWED | (40%) 3000.00 ft ² |
| FAR PROPOSED | (40%) 2995.83 ft ² |
| BUILDING HEIGHT | |
| ALLOWED | 32' - 0" |
| PROPOSED | 25' - 0" |
| SITE SETBACKS | |
| FRONT | 25' - 0" (EXISTING) |
| REAR (FIRST) | 25' - 0" (GARAGE) |
| REAR (SECOND) | 35' - 0" 26' - 4" (RESIDENCE) |
| LEFT SIDE (FIRST) | 7' - 6" 5' - 0" (GARAGE) |
| LEFT SIDE (SECOND) | 10' - 0" 7' - 6" |
| RIGHT SIDE (FIRST) | 7' - 6" 14' - 2" |
| RIGHT SIDE (SECOND) | 10' - 0" 16' - 2" |
| IMPERVIOUS COVERAGE | |
| LOT AREA | +/- 7500.00 ft ² |
| ALLOWED | (50%) 3750.00 ft ² |
| PROPOSED | 2481.50 ft ² |
| BUILDING COVERAGE | |
| HARDSCAPE | 1235.71 ft ² |
| TOTAL | (50%) 3717.21 ft ² |
| REAR SETBACK AREA | |
| COVERED ALLOWED | 1250.00 ft ² |
| PROPOSED | (35%) 437.50 ft ² |
| PROPOSED | (35%) 440.00 ft ² |
| FRONT SETBACK AREA | |
| COVERED ALLOWED | 1250.00 ft ² |
| PROPOSED | (50%) 625.00 ft ² |
| PROPOSED | (14%) 175.00 ft ² |
| STORAGE | |
| ALLOWED | (3%) 225.00 ft ² |
| PROPOSED | 167.11 ft ² |

area tabulations

FLOOR AREA RATIO

| NAME | TYPE | SQFT |
|---------------------|-------------|-------------------------|
| FIRST FLOOR | CONDITIONED | 1048.17 ft ² |
| FIRST FLOOR CASSITA | CONDITIONED | 485.83 ft ² |
| SECOND FLOOR | CONDITIONED | 985.17 ft ² |
| 2 CAR GARAGE | GARAGE | 476.67 ft ² |
| TOTAL FAR | | 2995.83 ft ² |

AREA CONDITIONED

| NAME | TYPE | SQFT |
|---------------------|-------------|-------------------------|
| FIRST FLOOR | CONDITIONED | 1048.17 ft ² |
| FIRST FLOOR CASSITA | CONDITIONED | 485.83 ft ² |
| SECOND FLOOR | CONDITIONED | 985.17 ft ² |
| TOTAL CONDITIONED | | 2519.17 ft ² |

BUILDING COVERAGE

| NAME | TYPE | SQFT |
|---------------------|-----------------|-------------------------|
| FIRST FLOOR | CONDITIONED | 1048.17 ft ² |
| FIRST FLOOR CASSITA | CONDITIONED | 485.83 ft ² |
| 2 CAR GARAGE | GARAGE | 476.67 ft ² |
| ENTRY | NON-CONDITIONED | 10.67 ft ² |
| FRONT PORCH | NON-CONDITIONED | 236.00 ft ² |
| FRONT PORCH CASSITA | NON-CONDITIONED | 160.00 ft ² |
| REAR PORCH CAS | NON-CONDITIONED | 64.17 ft ² |
| TOTAL SF | | 2481.50 ft ² |

AREA TOTAL CONSTRUCTION

| NAME | TYPE | SQFT |
|---------------------|-----------------|-------------------------|
| FIRST FLOOR | CONDITIONED | 1048.17 ft ² |
| FIRST FLOOR CASSITA | CONDITIONED | 485.83 ft ² |
| SECOND FLOOR | CONDITIONED | 985.17 ft ² |
| 2 CAR GARAGE | GARAGE | 476.67 ft ² |
| ATTIC/STORAGE | NON-CONDITIONED | 167.11 ft ² |
| ENTRY | NON-CONDITIONED | 10.67 ft ² |
| FRONT PORCH | NON-CONDITIONED | 236.00 ft ² |
| FRONT PORCH CASSITA | NON-CONDITIONED | 160.00 ft ² |
| REAR PORCH CAS | NON-CONDITIONED | 64.17 ft ² |
| TOTAL CONSTRUCTION | | 3633.78 ft ² |

AREA NON-CONDITIONED

| NAME | TYPE | SQFT |
|-----------------------|-----------------|------------------------|
| FRONT PORCH | NON-CONDITIONED | 236.00 ft ² |
| FRONT PORCH CASSITA | NON-CONDITIONED | 160.00 ft ² |
| REAR PORCH CAS | NON-CONDITIONED | 64.17 ft ² |
| ATTIC/STORAGE | NON-CONDITIONED | 167.11 ft ² |
| ENTRY | NON-CONDITIONED | 10.67 ft ² |
| TOTAL NON-CONDITIONED | | 637.94 ft ² |

AREA HARDSCAPE

| NAME | TYPE | SQFT |
|-----------------|-----------|-------------------------|
| MOTOR COURT | HARDSCAPE | 1126.25 ft ² |
| STP | HARDSCAPE | 19.29 ft ² |
| FRONT WALK | HARDSCAPE | 75.00 ft ² |
| A/C PAD | HARDSCAPE | 15.16 ft ² |
| TOTAL HARDSCAPE | | 1235.71 ft ² |

STORAGE

| NAME | TYPE | SQFT |
|---------------|-----------------|------------------------|
| ATTIC/STORAGE | NON-CONDITIONED | 167.11 ft ² |
| TOTAL STORAGE | | 167.11 ft ² |

AREA GARAGE

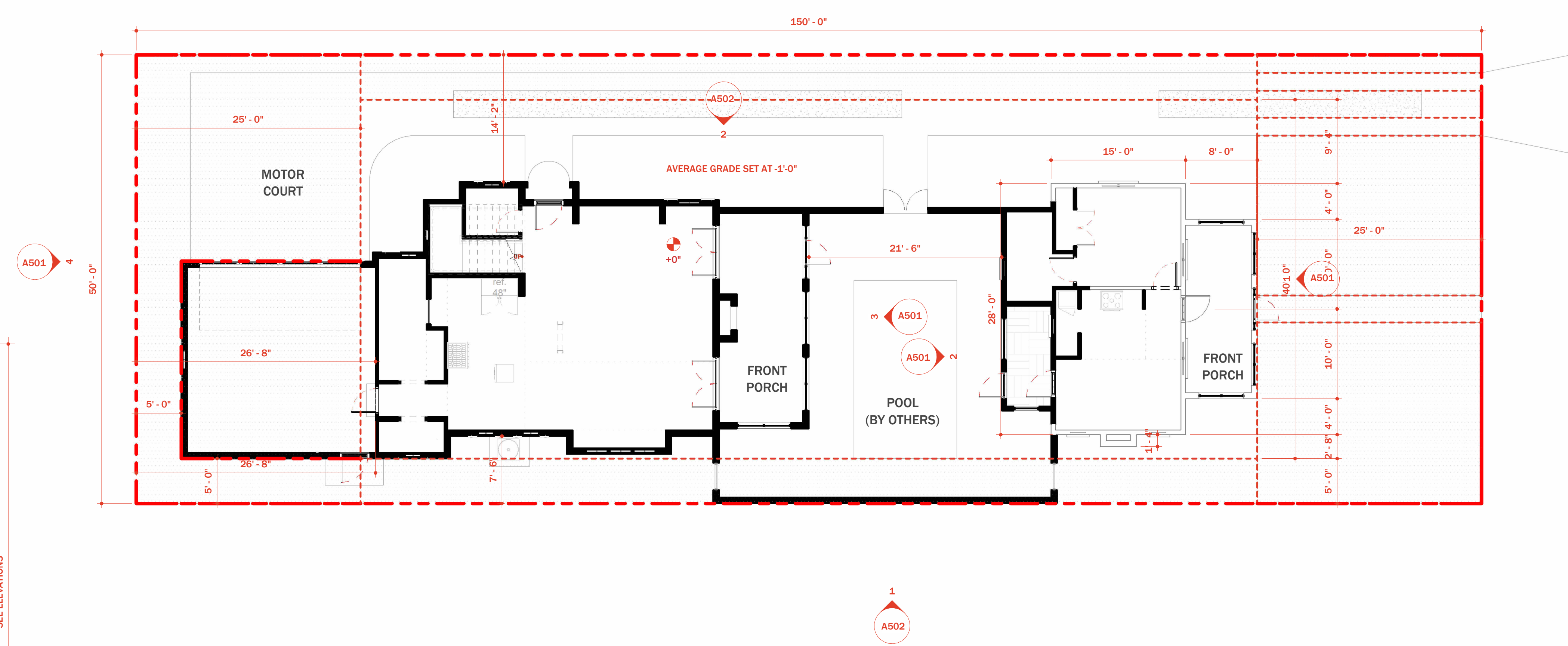
| NAME | TYPE | SQFT |
|--------------|--------|------------------------|
| 2 CAR GARAGE | GARAGE | 476.67 ft ² |
| TOTAL GARAGE | | 476.67 ft ² |

AREA IMPERVIOUS

| NAME | TYPE | SQFT |
|---------------------|-----------------|-------------------------|
| FIRST FLOOR | CONDITIONED | 1048.17 ft ² |
| FIRST FLOOR CASSITA | CONDITIONED | 485.83 ft ² |
| 2 CAR GARAGE | GARAGE | 476.67 ft ² |
| MOTOR COURT | HARDSCAPE | 1126.25 ft ² |
| STP | HARDSCAPE | 19.29 ft ² |
| FRONT WALK | HARDSCAPE | 75.00 ft ² |
| A/C PAD | HARDSCAPE | 15.16 ft ² |
| FRONT PORCH | NON-CONDITIONED | 236.00 ft ² |
| FRONT PORCH CASSITA | NON-CONDITIONED | 160.00 ft ² |
| REAR PORCH CAS | NON-CONDITIONED | 64.17 ft ² |
| ENTRY | NON-CONDITIONED | 10.67 ft ² |
| TOTAL IMPERVIOUS | | 3717.21 ft ² |

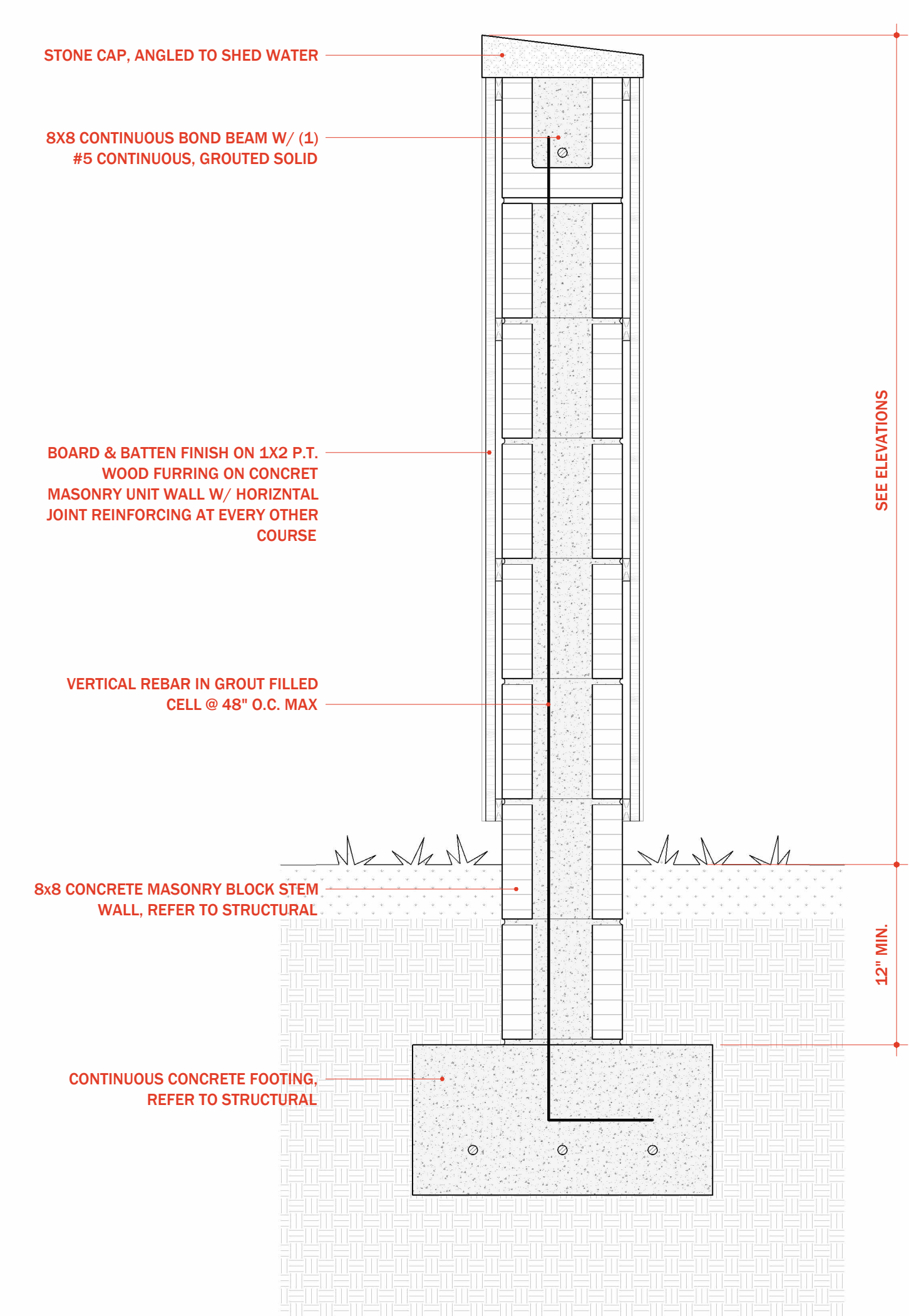
legal description

COLLEGE PLACE REPLAT H/46 LOT 8 BLK A



TERMITE NOTES

- R318 TERMITE PROTECTION SHALL BE PROVIDED BY REGISTERED TERMITICIDES. R318 TERMITE PROTECTION SHALL BE PROVIDED BY REGISTERED TERMITICIDES, INCLUDING SOIL APPLIED PESTICIDES, BAITING SYSTEMS, AND PESTICIDES INCLUDING SOIL APPLIED PESTICIDES, BAITING SYSTEMS, AND PESTICIDES APPLIED TO WOOD, OR OTHER APPROVED METHODS OF TERMITE PROTECTION APPLIED TO WOOD, OR OTHER APPROVED METHODS OF TERMITE PROTECTION LABELED FOR USE AS A PREVENTATIVE TREATMENT TO NEW CONSTRUCTION LABELED FOR USE AS A PREVENTATIVE TREATMENT TO NEW CONSTRUCTION (SEE SECTION 202, REGISTERED TERMITICIDE). UPON COMPLETION OF THE (SEE SECTION 202, REGISTERED TERMITICIDE). UPON COMPLETION OF THE APPLICATION OF THE TERMITE PROTECTION TREATMENT, A CERTIFICATE OF COMPLIANCE SHALL BE ISSUED TO THE BUILDING DEPARTMENT BY THE LICENSED COMPLIANCE SHALL BE ISSUED TO THE BUILDING DEPARTMENT BY THE LICENSED PEST CONTROL COMPANY THAT CONTAINS THE FOLLOWING STATEMENT: "THE PEST CONTROL COMPANY THAT CONTAINS THE FOLLOWING STATEMENT: "THE BUILDING HAS RECEIVED A COMPLETE TREATMENT FOR THE PREVENTION OF SUBTERRANEAN TERMITES. TREATMENT IS IN ACCORDANCE W/ RULES AND SUBTERRANEAN TERMITES. TREATMENT IS IN ACCORDANCE W/ RULES AND LAWS ESTABLISHED BY FLORIDA DEPARTMENT OF AGRICULTURE AND CONSUMER SERVICES." CONSUMER SERVICES."
- USE REGISTERED TERMITICIDES OR OTHER APPROVED METHODS.
- SOIL TREATMENTS FOR SUBTERRANEAN TERMITES.
- PROTECTION TO BE DONE AFTER ALL EXCAVATION, BACKFILLING, AND COMPACTION IS COMPLETE.
- DISTURBED SOIL TREATMENT MUST BE RETREATED.
- TREATMENT SHALL BE PROTECTED FROM RAINFALL BY 6 MIL VAPOR BARRIER. IF RAINFALL OCCURS BEFORE BARRIER PLACEMENT, SOIL MUST BE RETREATED.
- TREATMENT AROUND EXTERIOR OF FOUNDATION SHALL BE DONE AFTER REMOVAL OF CONCRETE OVER POURS OR ACCUMULATED MORTAR.
- TREATMENT APPLIED UNDER ALL EXTERIOR CONCRETE OR GRADE W/IN 4 FOOT OF PRIMARY STRUCTURE SIDEWALLS. VERTICAL CHEMICAL BARRIER SHALL BE APPLIED PROMPTLY AFTER CONSTRUCTION COMPLETION (INCLUDING LAND-SCAPING AND IRRIGATION/SPRINKLER INSTALLATION.)
- ALL BUILDINGS SHALL HAVE PRE-CONSTRUCTION TREATMENT PER RULES AND LAWS ESTABLISHED FLORIDA DEPARTMENT OF AGRICULTURE AND CONSUMER SERVICES.
- PROTECTIVE SLEEVES AROUND METALLIC PIPING PENETRATING CONCRETE SLAB-ON-SLAB GRADE FLOORS SHALL NOT BE CELLULOSE-CONTAINING MATERIALS AND RECEIVE AN APPLICATION OF TERMITICIDE IN ANNULAR SPACE BETWEEN SLEEVE AND PIPE.

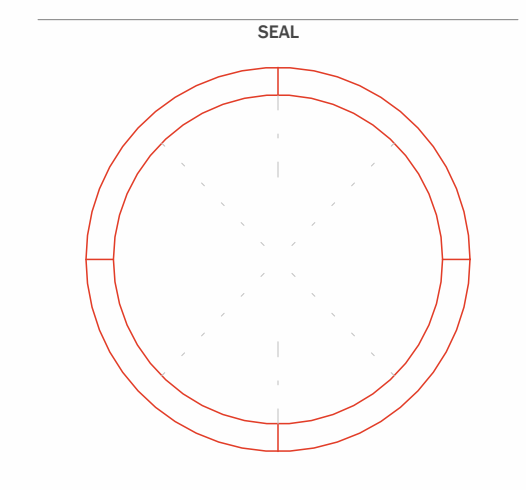


2 privacy wall detail
 SCALE: 1/4" = 1'-0"

1 architectural site plan
 SCALE: 1/8" = 1'-0"

the **ANTONETTE COTTAGE**
 786 ANTONETTE AVENUE
 WINTER PARK

Revisions
 Issue Date: 08/01/2025
 Project Status: PHASE
 Project Designer: RGH
 Project Drafter: MWL
 CONFIDENTIALITY NOTICE:
 The drawings and information contained within is property of Winter Park Design and is intended only for the parties identified above or of governmental bodies. It, this plan may not be reproduced without written permission from the Project Manager assigned to this project.



zoning requirements

SITE INFORMATION

PROJECT NAME Barefoot Brothers
 PROJECT ADDRESS 786 Antonette Ave
 EXISTING ZONING R-1AA

FAR CALCULATIONS
 LOT AREA 7500.00 ft²
 FAR ALLOWED (40%) 3000.00 ft²
 FAR PROPOSED (40%) 2995.83 ft²

BUILDING HEIGHT
 ALLOWED 32' - 0"
 PROPOSED 25' - 0"

SITE SETBACKS

| | REQUIRED | PROPOSED | |
|---------------------|----------|----------|-------------|
| FRONT | 25'-0" | 25'-0" | (EXISTING) |
| REAR (FIRST) | 25'-0" | 5'-0" | (GARAGE) |
| REAR (SECOND) | 35'-0" | 26'-4" | (RESIDENCE) |
| LEFT SIDE (FIRST) | 7'-6" | 5'-0" | (GARAGE) |
| LEFT SIDE (SECOND) | 10'-0" | 7'-6" | |
| RIGHT SIDE (FIRST) | 7'-6" | 14'-2" | |
| RIGHT SIDE (SECOND) | 10'-0" | 16'-2" | |

IMPERVIOUS COVERAGE

LOT AREA +/- 7500.00 ft²
 ALLOWED (50%) 3750.00 ft²
 PROPOSED 2481.50 ft²
 BUILDING COVERAGE 1235.71 ft²
 HARDSCAPE 1235.71 ft²
 TOTAL (50%) 3717.21 ft²

REAR SETBACK AREA 1250.00 ft²
 COVERAGE ALLOWED (35%) 437.50 ft²
 PROPOSED (35%) 440.00 ft²

FRONT SETBACK AREA 1250.00 ft²
 COVERAGE ALLOWED (50%) 625.00 ft²
 PROPOSED (14%) 175.00 ft²

STORAGE

ALLOWED (3%) 225.00 ft²
 PROPOSED 167.11 ft²

area tabulations

FLOOR AREA RATIO

| NAME | TYPE | SQFT |
|---------------------|-------------|-------------|
| FIRST FLOOR | CONDITIONED | 1048.17 ft² |
| FIRST FLOOR CASSITA | CONDITIONED | 485.83 ft² |
| SECOND FLOOR | CONDITIONED | 985.17 ft² |
| 2 CAR GARAGE | GARAGE | 476.67 ft² |
| TOTAL FAR | | 2995.83 ft² |

AREA TOTAL CONSTRUCTION

| NAME | TYPE | SQFT |
|---------------------|-----------------|-------------|
| FIRST FLOOR | CONDITIONED | 1048.17 ft² |
| FIRST FLOOR CASSITA | CONDITIONED | 485.83 ft² |
| SECOND FLOOR | CONDITIONED | 985.17 ft² |
| 2 CAR GARAGE | GARAGE | 476.67 ft² |
| ATTIC/STORAGE | NON-CONDITIONED | 167.11 ft² |
| ENTRY | NON-CONDITIONED | 10.67 ft² |
| FRONT PORCH | NON-CONDITIONED | 236.00 ft² |
| FRONT PORCH CASSITA | NON-CONDITIONED | 160.00 ft² |
| REAR PORCH CAS | NON-CONDITIONED | 64.17 ft² |
| TOTAL CONSTRUCTION | | 3633.78 ft² |

STORAGE

| NAME | TYPE | SQFT |
|---------------|-----------------|------------|
| ATTIC/STORAGE | NON-CONDITIONED | 167.11 ft² |
| TOTAL STORAGE | | 167.11 ft² |

AREA CONDITIONED

| NAME | TYPE | SQFT |
|---------------------|-------------|-------------|
| FIRST FLOOR | CONDITIONED | 1048.17 ft² |
| FIRST FLOOR CASSITA | CONDITIONED | 485.83 ft² |
| SECOND FLOOR | CONDITIONED | 985.17 ft² |
| TOTAL CONDITIONED | | 2519.17 ft² |

AREA NON-CONDITIONED

| NAME | TYPE | SQFT |
|-----------------------|-----------------|------------|
| FRONT PORCH | NON-CONDITIONED | 236.00 ft² |
| FRONT PORCH CASSITA | NON-CONDITIONED | 160.00 ft² |
| REAR PORCH CAS | NON-CONDITIONED | 64.17 ft² |
| ATTIC/STORAGE | NON-CONDITIONED | 167.11 ft² |
| ENTRY | NON-CONDITIONED | 10.67 ft² |
| TOTAL NON-CONDITIONED | | 637.94 ft² |

AREA GARAGE

| NAME | TYPE | SQFT |
|--------------|--------|------------|
| 2 CAR GARAGE | GARAGE | 476.67 ft² |
| TOTAL GARAGE | | 476.67 ft² |

BUILDING COVERAGE

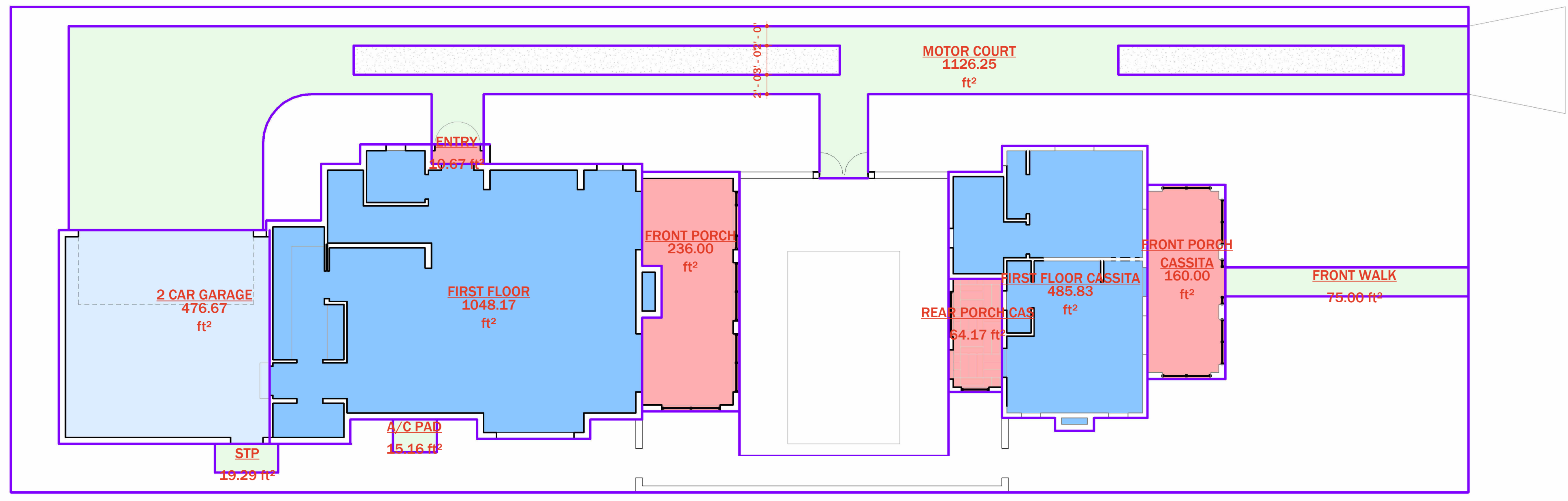
| NAME | TYPE | SQFT |
|---------------------|-----------------|-------------|
| FIRST FLOOR | CONDITIONED | 1048.17 ft² |
| FIRST FLOOR CASSITA | CONDITIONED | 485.83 ft² |
| 2 CAR GARAGE | GARAGE | 476.67 ft² |
| ENTRY | NON-CONDITIONED | 10.67 ft² |
| FRONT PORCH | NON-CONDITIONED | 236.00 ft² |
| FRONT PORCH CASSITA | NON-CONDITIONED | 160.00 ft² |
| REAR PORCH CAS | NON-CONDITIONED | 64.17 ft² |
| TOTAL SF | | 2481.50 ft² |

AREA HARDSCAPE

| NAME | TYPE | SQFT |
|-----------------|-----------|-------------|
| MOTOR COURT | HARDSCAPE | 1126.25 ft² |
| STP | HARDSCAPE | 19.29 ft² |
| FRONT WALK | HARDSCAPE | 75.00 ft² |
| A/C PAD | HARDSCAPE | 15.16 ft² |
| TOTAL HARDSCAPE | | 1235.71 ft² |

AREA IMPERVIOUS

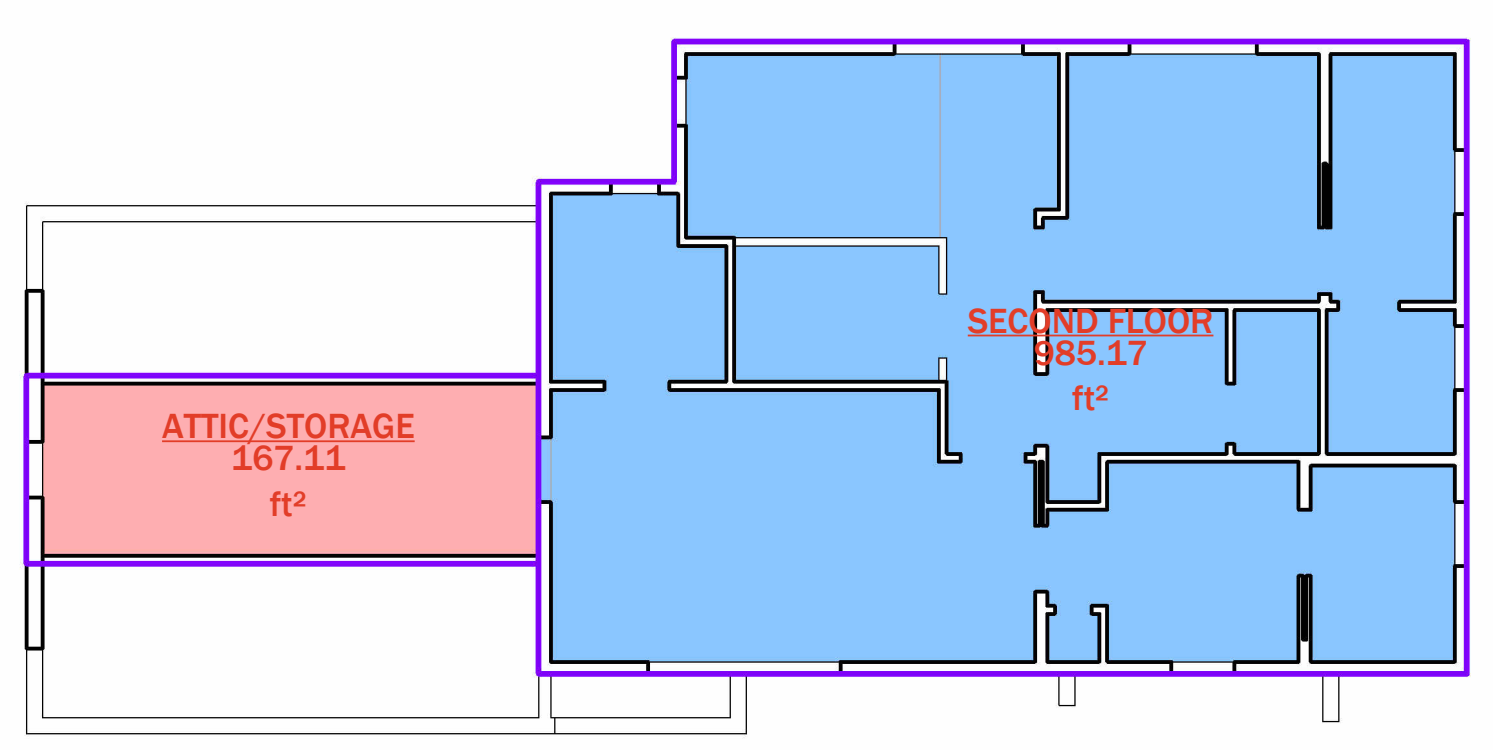
| NAME | TYPE | SQFT |
|---------------------|-----------------|-------------|
| FIRST FLOOR | CONDITIONED | 1048.17 ft² |
| FIRST FLOOR CASSITA | CONDITIONED | 485.83 ft² |
| 2 CAR GARAGE | GARAGE | 476.67 ft² |
| MOTOR COURT | HARDSCAPE | 1126.25 ft² |
| STP | HARDSCAPE | 19.29 ft² |
| FRONT WALK | HARDSCAPE | 75.00 ft² |
| A/C PAD | HARDSCAPE | 15.16 ft² |
| FRONT PORCH | NON-CONDITIONED | 236.00 ft² |
| FRONT PORCH CASSITA | NON-CONDITIONED | 160.00 ft² |
| REAR PORCH CAS | NON-CONDITIONED | 64.17 ft² |
| ENTRY | NON-CONDITIONED | 10.67 ft² |
| TOTAL IMPERVIOUS | | 3717.21 ft² |



AREA BREAKDOWN

- CONDITIONED
- GARAGE
- HARDSCAPE
- NON-CONDITIONED

1 LEVEL 1
 SCALE: 1/8" = 1'-0"

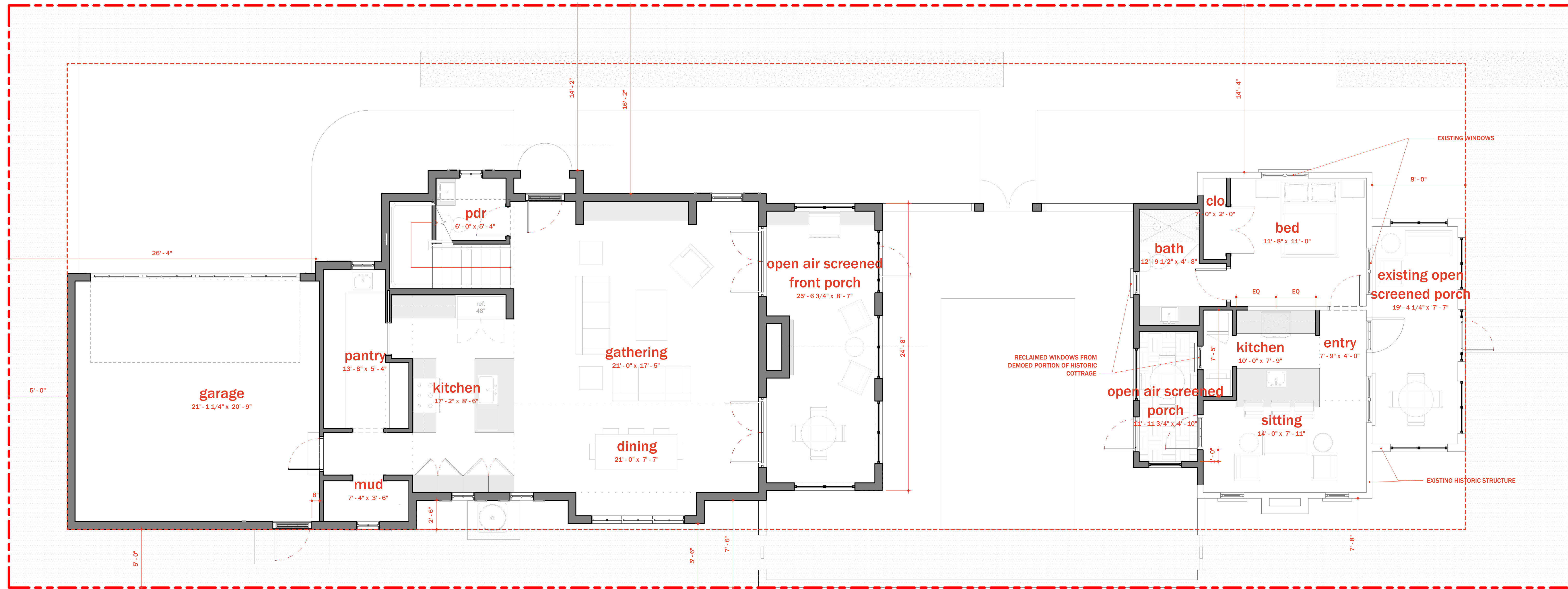


2 LEVEL 2
 SCALE: 1/8" = 1'-0"

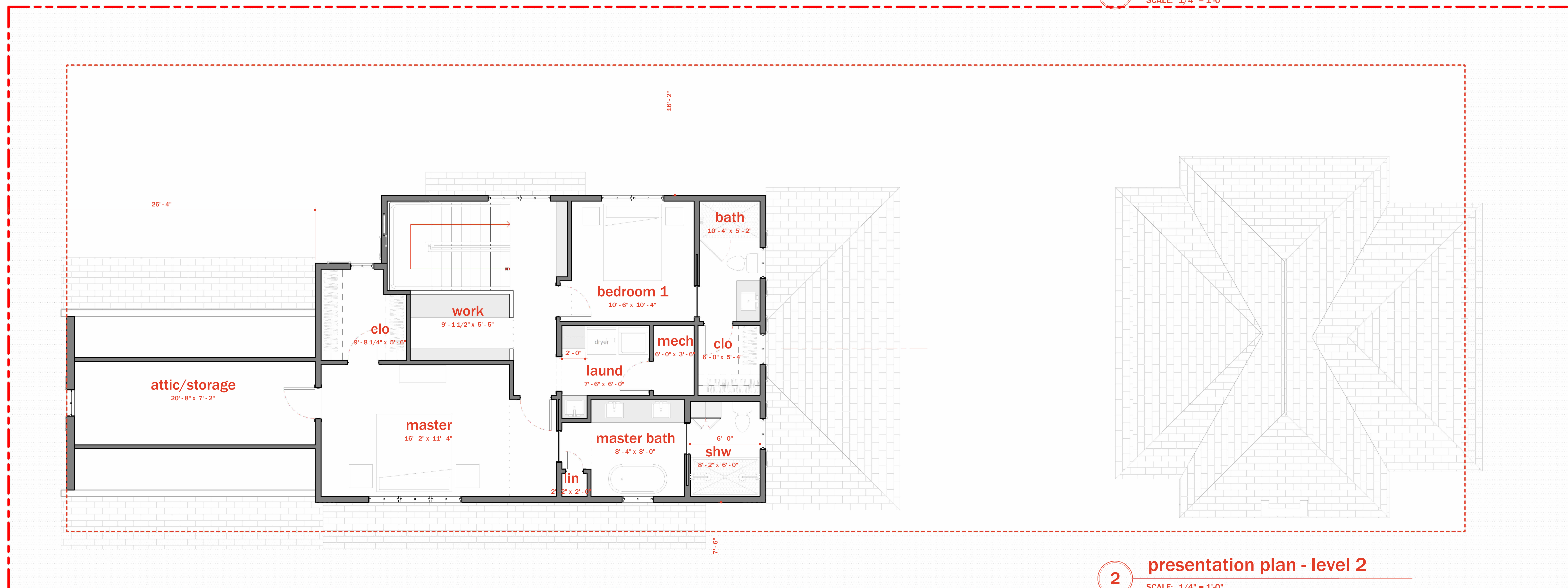
| Issue Date | PHASE |
|------------|-------|
| 06/01/2025 | IGN |
| | MWL |

CONFIDENTIALITY NOTICE:
 The drawings and information contained within is property of Winter Park Design and is intended only for the parties identified above or of governmental jurisdiction. This plan may not be reproduced without written permission from the Project Manager assigned to this project.

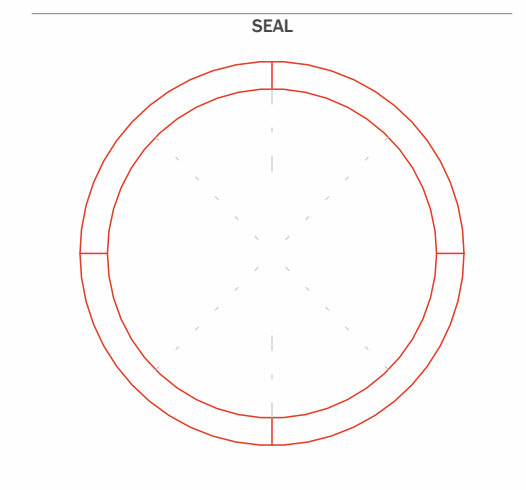

AREA PLAN



1 presentation plan - level 1
SCALE: 1/4" = 1'-0"



2 presentation plan - level 2
SCALE: 1/4" = 1'-0"



the ANTONETTE COTTAGE
786 ANTONETTE AVENUE
WINTER PARK

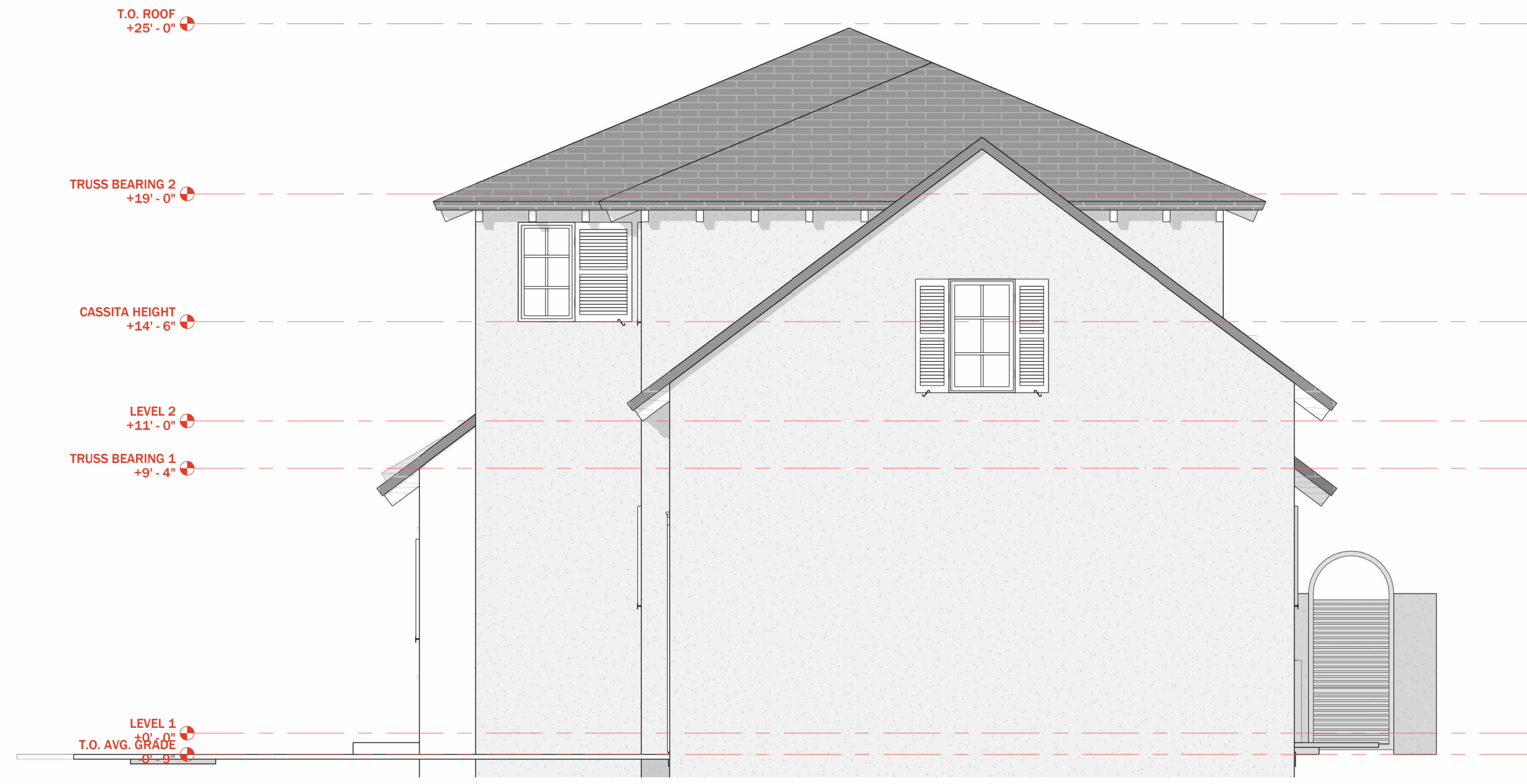
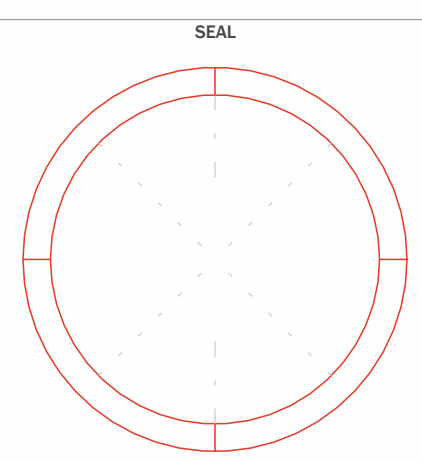
Revisions

| Issue Date | Project Status | Project Designer | Project Drafter | PHASE |
|------------|----------------|------------------|-----------------|-------|
| 06/01/2025 | PHASE | MSL | MWL | MSL |

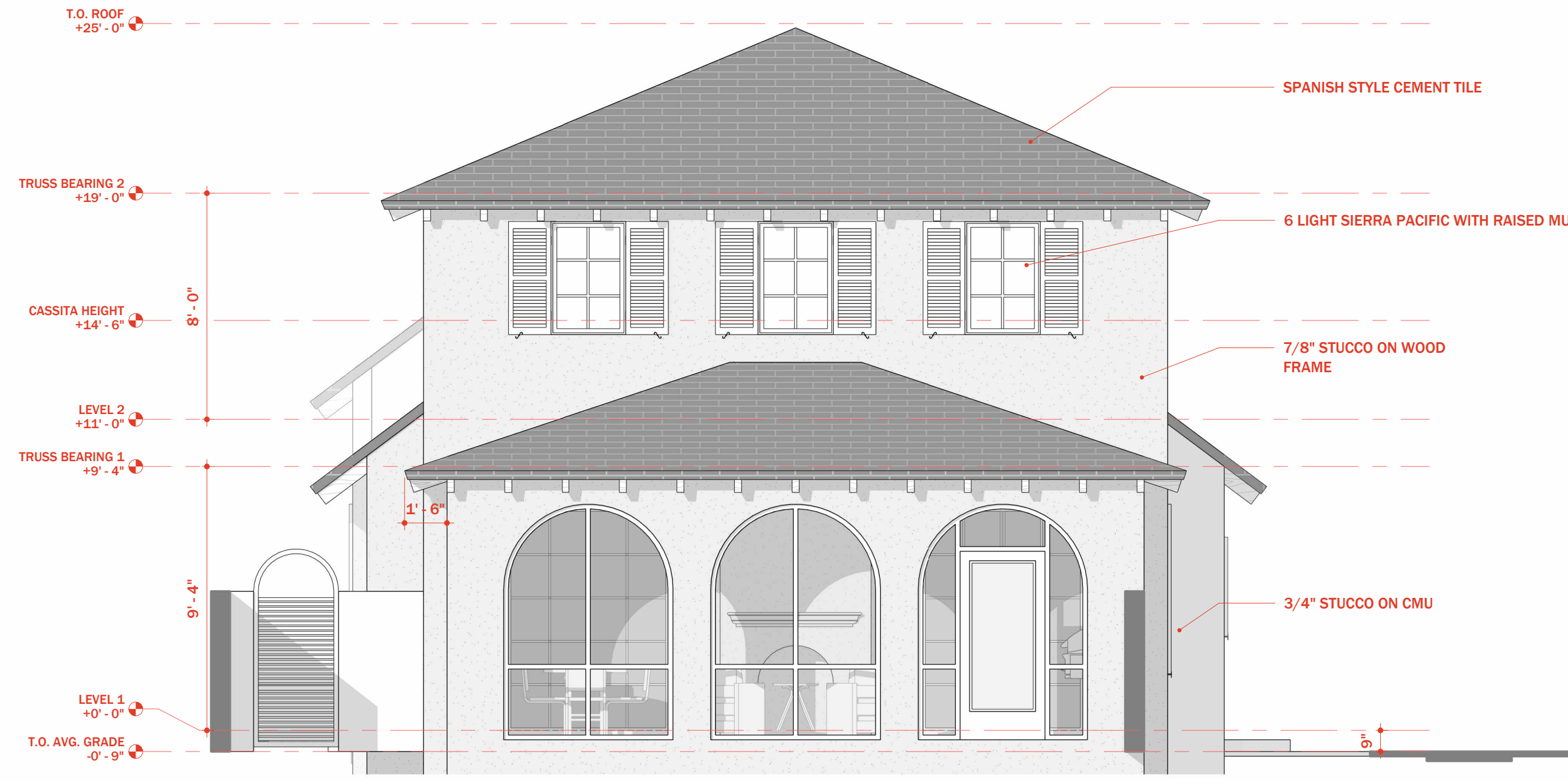
CONFIDENTIALITY NOTICE:
The drawings and information contained within is property of Winter Park Design and is intended only for the parties identified above or of governmental position. The plan may not be reproduced without written permission from the Project Manager assigned to this project.

PRESENTATION PLAN

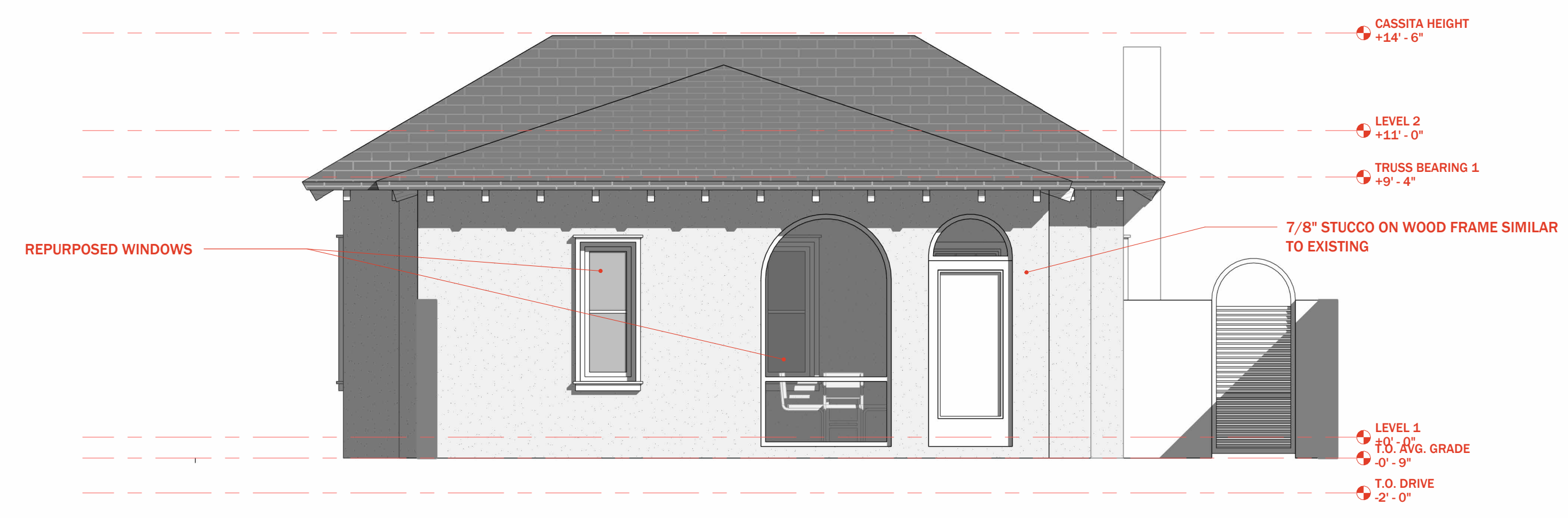
A201



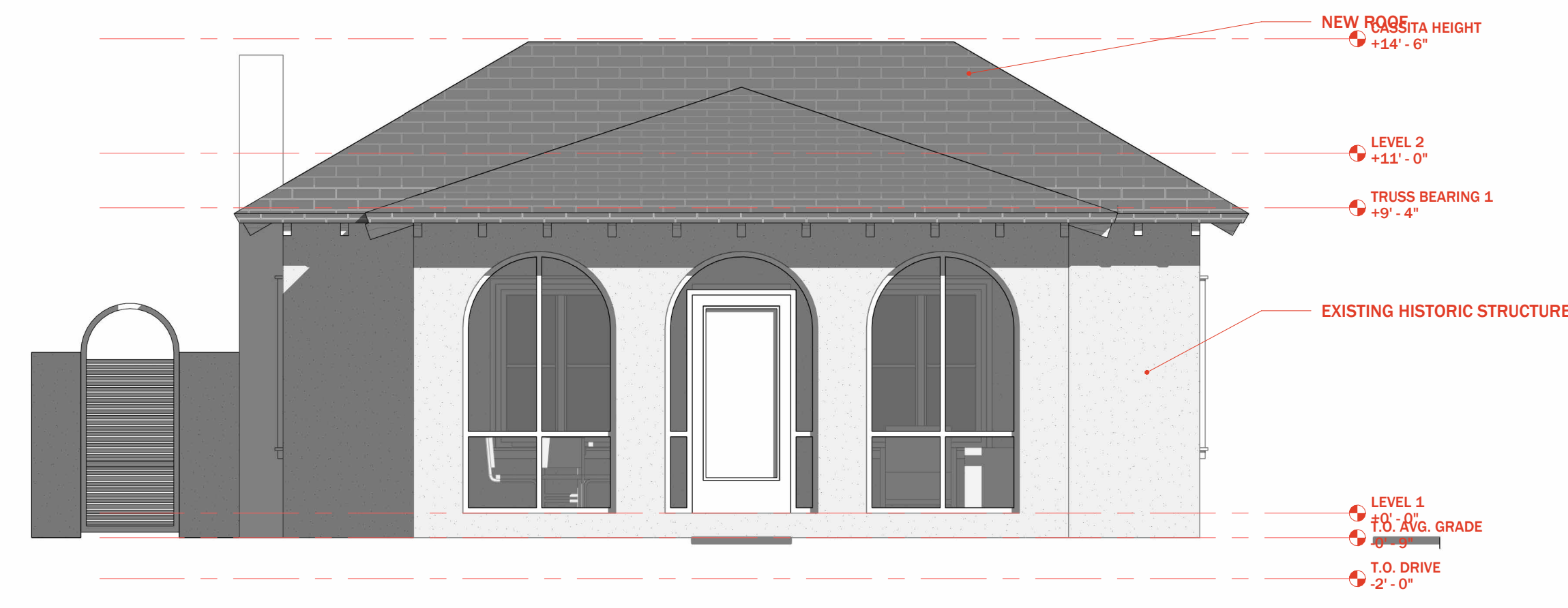
4 rear elevation
 SCALE: 1/4" = 1'-0"



3 front elevation
 SCALE: 1/4" = 1'-0"



2 restored historic existing cottage rear
 SCALE: 1/4" = 1'-0"



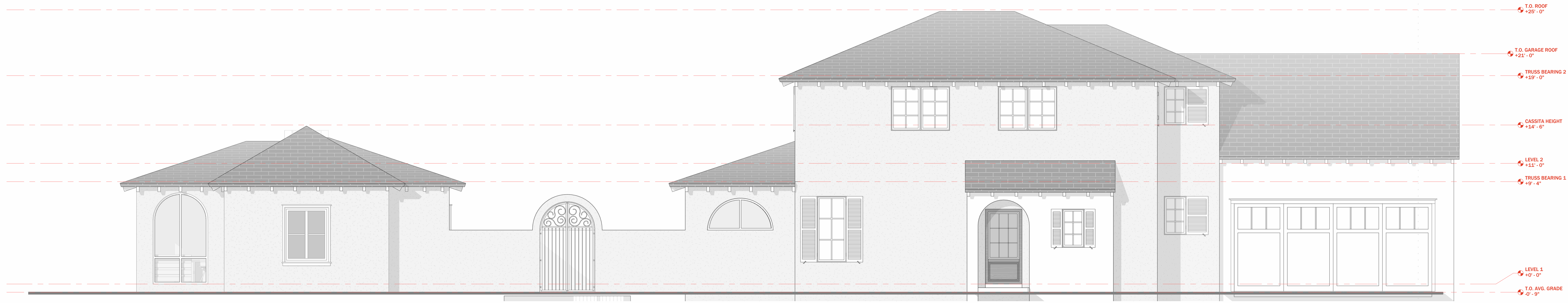
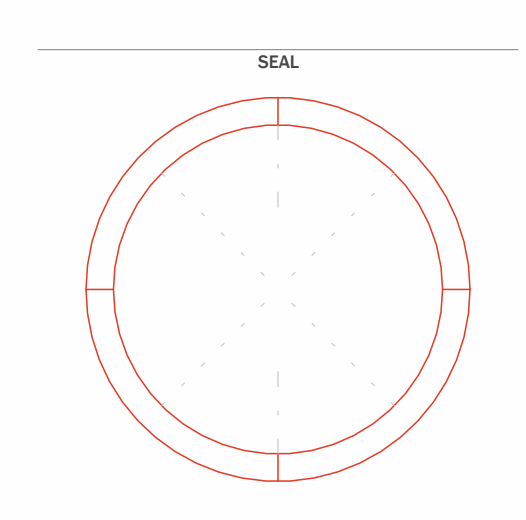
1 restored historic existing cottage front
 SCALE: 1/4" = 1'-0"



the ANTONETTE COTTAGE
 786 ANTONETTE AVENUE
 WINTER PARK

| Issue Date | PHASE |
|------------|-------|
| 05/01/2025 | RGN |
| | MWL |

CONFIDENTIALITY NOTICE:
 The drawings and information contained within is property of Winter Park Design and is intended only for the parties identified above or of governmental jurisdiction. This plan may not be reproduced without written permission from the Project Manager assigned to this project.



T.O. ROOF
+28'-0"

T.O. GARAGE ROOF
+21'-0"

TRUSS BEARING 2
+19'-0"

CASSITA HEIGHT
+14'-6"

LEVEL 2
+11'-0"

TRUSS BEARING 1
+9'-4"

LEVEL 1
+0'-0"

T.O. AVG. GRADE
-2'-9"

2 west elevation
 SCALE: 1/4" = 1'-0"



T.O. ROOF
+28'-0"

TRUSS BEARING 2
+19'-0"

CASSITA HEIGHT
+14'-6"

LEVEL 2
+11'-0"

TRUSS BEARING 1
+9'-4"

LEVEL 1
+0'-0"

T.O. AVG. GRADE
-2'-9"

1 east elevation
 SCALE: 1/4" = 1'-0"



the **ANTONETTE COTTAGE**
 786 ANTONETTE AVENUE
 WINTER PARK

Revisions

| Issue Date | PHASE |
|------------|-------|
| 06/01/2025 | RGN |
| | MWL |

Project Status: PHASE
 Project Designer: RGN
 Project Drafter: MWL

CONFIDENTIALITY NOTICE:
 The drawings and information contained within is property of Winter Park Design and is intended only for the parties identified above or of governmental jurisdiction. This plan may not be reproduced without written permission from the Project Manager assigned to this project.



Historic Preservation Board

agenda item 6.a

item type

Non-Action Items

meeting date

September 10, 2025

prepared by

Allison McGillis, Director of Planning and Zoning

approved by

Allison McGillis, Director of Planning and Zoning

subject

Preliminary review item of exterior alterations to 772 Maryland Avenue.

motion | recommendation**background****alternatives | other considerations****fiscal impact****attachments**

1. Screenshot 2025-07-31 at 9.15.55 AM
2. Aerial Map
3. Location Map
4. Street View



< 772 Maryland Ave

Contact agent

Edit

Save

Share

All photos Map Exterior (7) Kitchen (6) Living room (5) Dining room (3) Bathroom (3) Bedroom (2) More (2) Street view



8:28 AM Thu Jul 31

realtor.com

Realtor.com Real Estate & Rent
Find Homes for Sale & Rentals

< 772 Maryland Ave

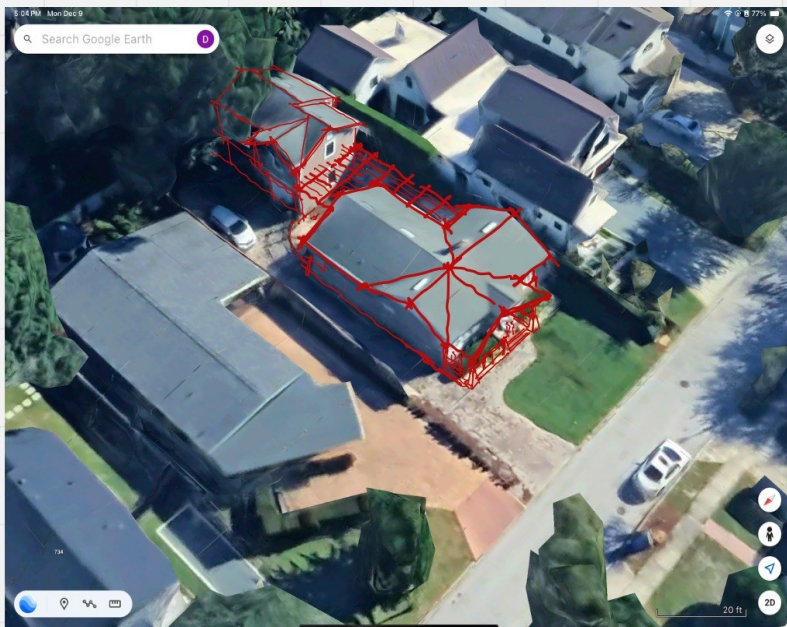
Contact agent

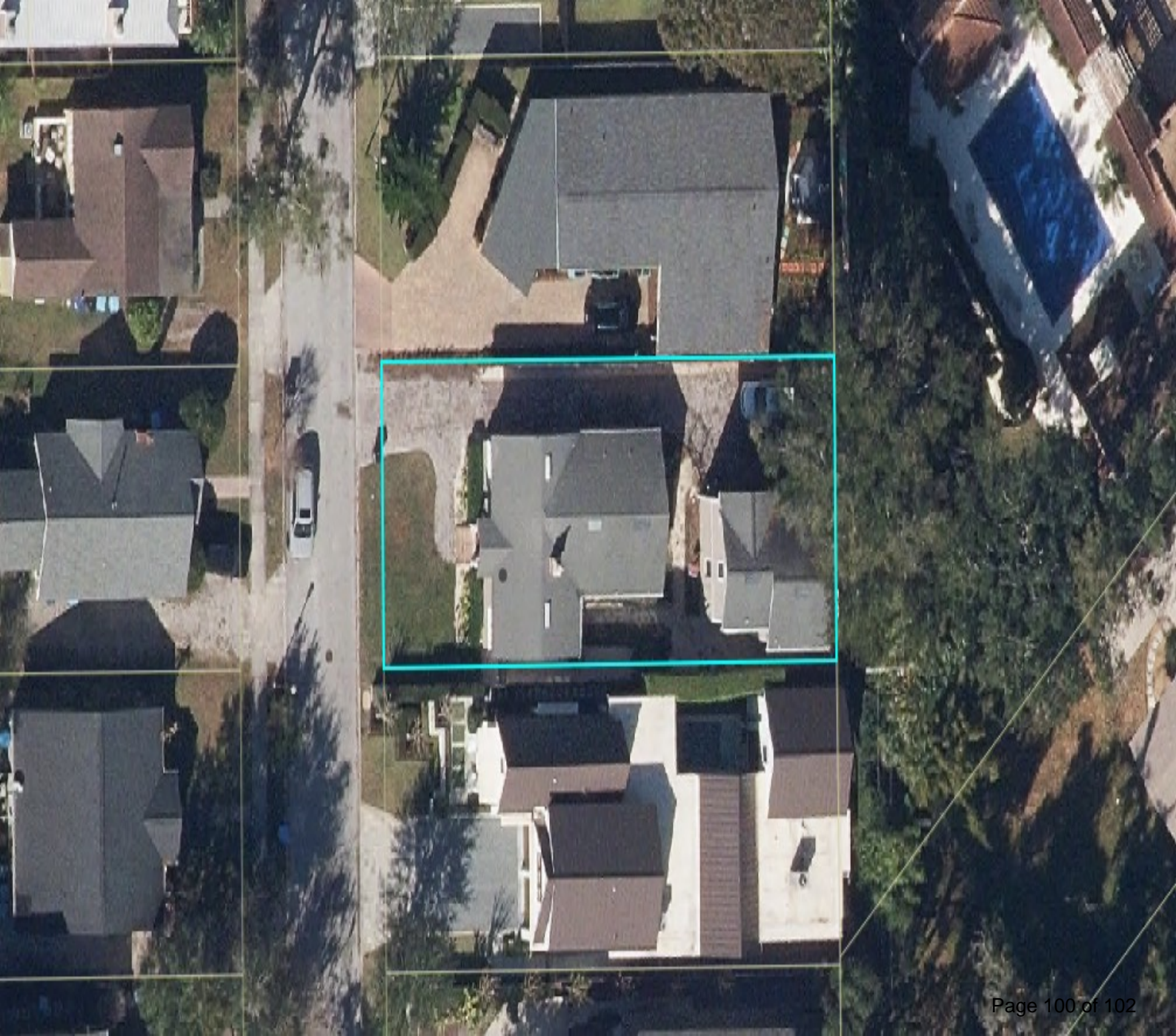
Edit

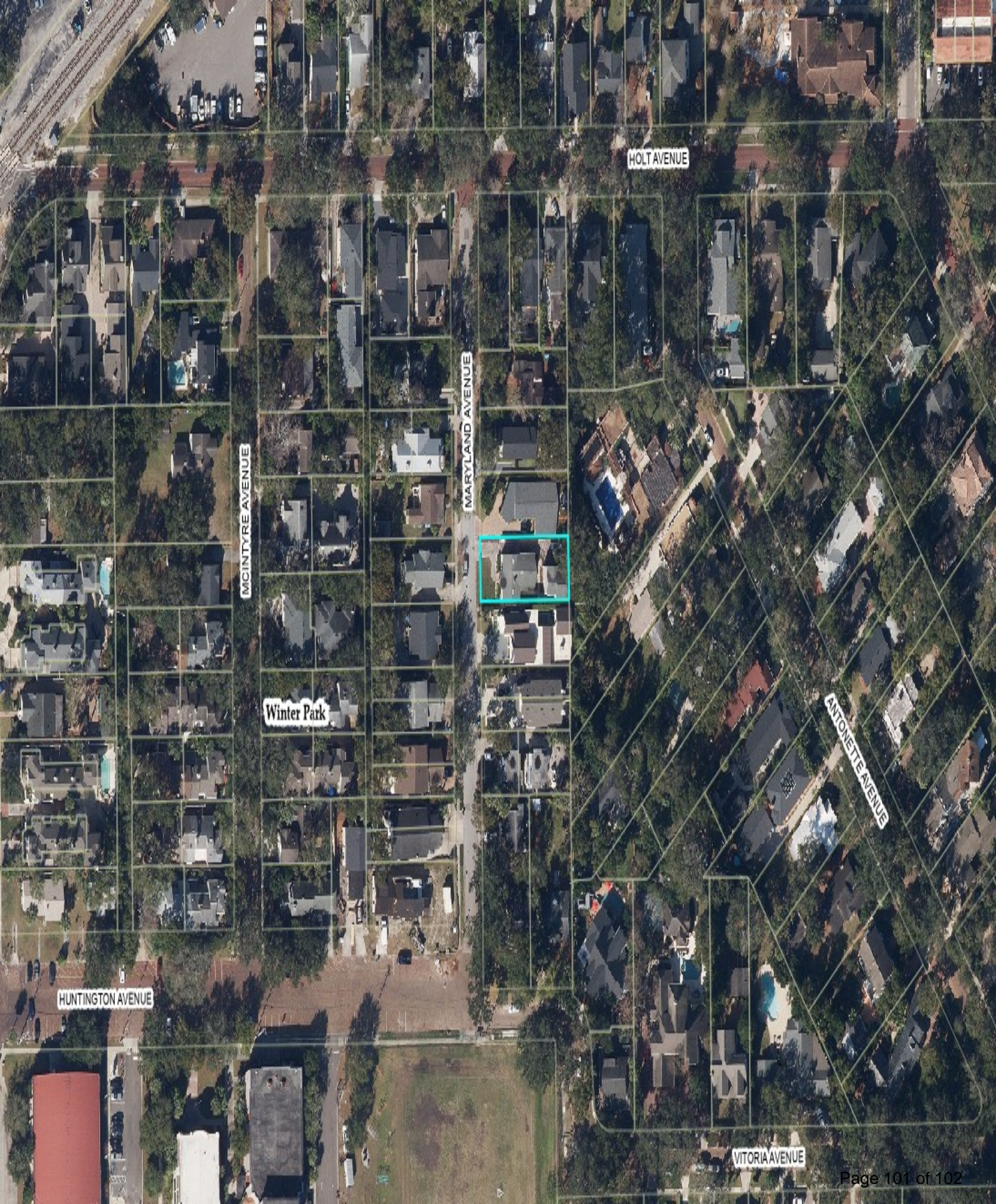
Save

Share

All photos Map Exterior (7) Kitchen (6) Living room (5) Dining room (3) Bathroom (3) Bedroom (2) More (2) Street view







HOLT AVENUE

MARYLAND AVENUE

MCINTYRE AVENUE

Winter Park

ANTONETTE AVENUE

HUNTINGTON AVENUE

VITORIA AVENUE

