Lake Killarney Board
Regular Meeting

Agenda
January 7, 2025 @ 10:00 AM
City Hall Commission Chambers
401 S. Park Avenue

welcome
Agendas and all backup material supporting each agenda item are accessible via the city's website at cityofwinterpark.org/meetings/ and include virtual meeting instructions.

assistance & appeals
Persons with disabilities needing assistance to participate in any of these proceedings should contact the City Clerk's Office (407-599-3277) at least 48 hours in advance of the meeting.

"If a person decides to appeal any decision made by the Board with respect to any matter considered at this hearing, a record of the proceedings is needed to ensure that a verbatim record of the proceedings is made, which record includes the testimony and evidence upon which the appeal is to be based." (F.S. 286.0105).

please note
Times are projected and subject to change.

1. **Call to Order**

2. **Consent Agenda**

   a. Approve the minutes of December 4, 2024 — 1 Minute

3. **Public Comments (for items not on the agenda): Three minutes allowed for each speaker**

4. **Public Hearings (Public participation and comment on these matters must be in person.)**

5. **Action Items**

6. **Non-Action Items**

7. **Staff Updates**

   a. Orange County Update — 10 Minutes

   b. Lakes Management — 10 Minutes

      - Lake Elevation
      - Water Quality
      - Treatments
      - Maintenance & Efforts
      - Upcoming Events

   c. Upcoming Events — 5 Minutes

      - Howell Branch Preserve Litter - 1/25/25 9am @ Howell Branch Preserve Park
      - State of the City - 1/31/25 8:30am @ WP Event Center
      - Tree Planting - 2/8/25 9am @ Howell Branch Preserve

   d. Stormwater Management — 10 Minutes

      - CIP Update
      - Killarney Dr. Pipe Replacement Project Timeline
      - Lake Front Construction Updates
      - Exfiltration Locations on Lake Killarney
      - Street Sweeping Update
      - Western Major Basin Study Update

Follow-Up Items:

- BMP Feasibility Study for Killarney Dr. Outfall Consolidation (when available)
- Outfall Condition Update

8. Board Comments

a. Discussion of Public Comments Received 5 Minutes

9. Upcoming Agenda Items

a. Upcoming Agenda Items 5 Minutes

b. Summary of Meeting Action Items 5 Minutes

10. Adjournment

Lake Killarney Board

agenda item 2.a

item type	meeting date
Consent Agenda	January 7, 2025
prepared by	**approved by**

subject
Approve the minutes of December 4, 2024

motion | recommendation

background

alternatives | other considerations

fiscal impact

attachments
1. LKB-mins-2024-12-04 DRAFT -12-26

Lake Killarney Board
Regular Meeting Minutes

December 4, 2024 at 10:00 AM

City Hall Commission Chambers
401 S. Park Avenue

Present
Carolyn Minear, David L. Dickerson, Ellen Hencken, Jason K. Ellison, Joyce D. Cunningham, William Voecks.

Absent
Brian King

Staff Present
Director of Natural Resources and Sustainability Gloria Eby, Assistant Director of Public Works Don Marcotte; Public Works Engineer Shannon Monahan, Lakes Division Manager Joseph Cordell, Administrative Assistant Victoria Tabor

Also Present:
Orange County Senior Environmental Specialist Nidia Volpe (Virtual)

1. Call to Order

David Dickerson called the meeting to order at 10:01 a.m.

2. Consent Agenda Approve the minutes of November 6, 2024

Motion made by Mr. Ellison to approve the amended minutes, seconded by Mr. Voecks. Motion carried unanimously with a 6-0 vote.

3. Public Comments (for items not on the agenda) Public Hearings (Public participation and comment on these matters must be in person.)

5. Action Items

6. Non-Action Items

a. Establishing Boating Restriction

Ms. Eby presented to the Lake Killarney Board, the process of establishing slow speed zones for feedback showing specific areas in the cove and canal of Lake Killarney. The Florida Uniform Waterway Marker (FUWM) is a permit application process through the Florida Fish and Wildlife Conservation Commission (FWC) that establishes boating restriction/slow speed zones. Ms. Eby explained the flowchart in sequential order. The city produces an ordinance that is adopted, which then goes through the FWC permitting process. The ordinance, if approved, goes through public hearings for adoption at the legislative level. Staff is currently coordinating with FWC.

Florida Statute Section 327.46 was displayed, which is the chapter where boating restriction is legislatively enacted. Ms. Eby explained the flowchart reflects all the

regulations and terminology available to apply for a slow speed ordinance. Each marker has to match one of the boxes labeled in section 1a, 1b or 1c. Section 1a is the easiest to enact because it deals with specifics. Section 1b will come into fruition for Lake Killarney because it deals with shoreline that is shore to shore less than 75 feet. Section 1c is the most difficult to enact because it requires unsafe boating documentation related to the reasoning; specifically, citations.

Staff is attempting to conjoin the City's current ordinance language on boat speed with FWC regulations through legislature and adoption so the City will have fortified enforcement capabilities. On Lake Killarney, staff would like to establish a slow speed zone 150 ft from the shoreline, however staff was advised by FWC yesterday that without citation documentation the city will be unsuccessful in establishing a slow speed 150 ft from the shoreline within the Lake Killarney. If permit is accepted by FWC, then city will establish uniform accepted markers at the entry of the cove and entry of the canal. The goal is to get safety markers throughout the city waterways. Ms. Eby reiterated the purpose of going through the city's current boating code is to get FWC approval in order to harden enforcement capabilities for boat speed.

Discussion opened to public comments:

Robert Kunzweiler, 2000 Lake Dr. asked if Lake Killarney will get the buoys in the two canal areas as requested. Ms. Eby explained that the city is in the pre-application process with FWC and explained the next steps. Mr. Kunzweiler advised he can provide documentation on an accident to help implement the 150 ft. request. Ms. Eby explained that FWC does not consider Boating Under the Influence (BUI) supportive documentation for a specific marker location. Adding, a 150 ft buffer zone would have to demonstrate habitual citations such as swimmer involved accidents to deem the location applicable to 1c. Mr. Kunzweiler expressed his support for the marker at the entrance to the canal.

Jeanne Wall, 2110 Lake Dr., read text messages from Conrad Necrason who stated there used to be markers on the canal entrance and the little lake entrance. There was also a speed limit sign and white buoys off the shore about 100 or 150 ft. on the Winter Park side of the lake. Ms. Eby advised that the city was cited by FWC for having these no wake buoys because they were not permitted and were removed. There is an option to create informational buoys in certain key locations.

Michael Barko, 2064 Lake Dr., stated he lives at the pinch points on Lake Killarney and the sign on the canal for the speed is still there. He asked if there is an environmental approach rather than the documentation of accidents. Coming out of the cove at high speed tears up the eelgrass, causing it to accumulate. This leads to a call to the city for removal. Ms. Eby advised that this approach is specifically excluded. The speed cannot be regulated without going through the permitting process with FWC. Mr. Ellison offered the Board's assistance with the establishment of the boating restrictions.

7. Staff Updates

a. Orange County Update

Ms. Volpe announced Conrad Necrason and David Hunter are no longer on the Board, replaced with new members John Mitchell and Ian Bennett. The next meeting is December 12, 2024 at 5 pm at the Winter Park Police Department. At the request of Mr. Voecks, one of the new board member's address was given by Ms. Nidia.

b. Lakes Management

- Lake Elevation
- Water Quality
- Treatments
- Maintenance & Efforts
- Prioritization List

- Lake Elevations: from October 26th - 81.99 to November 25th - 81.6.
  Water Quality: TSI - 41 / Phosphorus -15 / Nitrogen - 590 (down from 630) and Clarity
- Aquatic Plant Treatments – Pondweed treatment was postponed because of wind speeds and subsequent cold weather / minor spot treatments for Hydrilla was conducted.
- Maintenance and Efforts: 200 gallons of debris removed, 30 gallons of trash removed. Board member asked for a graph representing debris and trash removed. Pictures of the debris are photo documented specifically around storm events. Definition of debris and trash followed.
- Ms. Eby provided a brief review of the Prioritization list. The updates are tracked in red.

c. Upcoming Events

Mr. Cordell announced, the Upcoming Events as listed.

- Merry Tuba Christmas - 12/14 1pm @ Central Park - Main Stage
- Lakes Event - 12/14 9am @ Lake Wilbar

d. Stormwater Management

- CIP Update
- Killarney Dr. Pipe Replacement Project Timeline
- Lake Front Construction Updates
- Street Sweeping Schedule
- Private Exfiltration Letter

Follow-up Items:

- BMP Feasibility Study for Killarney Dr. Outfall Consolidation (when available)
- Outfall Condition Update

Ms. Monahan briefly displayed the full CIP, no major updates on the Killarney projects on the full CIP. Staff submitted the information that the district requested for the ongoing Killarney Drive project. The timeframe for a response is between 30 and 60 days. The information was submitted before Thanksgiving, the exact date was not available. Approval is expected and construction takes approximately two months. Ms. Monahan agreed to include the application and approval notice in next month's agenda packet if she hears from St. Johns Water Management District.

The City street sweeping schedule was displayed, divided into 4 quadrants. Killarney is in the northwest quadrant and is typically scheduled the 2nd and the 4th week of every month. Additionally the city is going through the process of selecting a new street sweeping contractor. Mr. Marcotte advised that the new contractor will provide all of their GPS tracking. Start date for the new contractor is unknown at this time.

Included in the packet is the letter that will go out before the holiday break to all the properties with underground exfiltration systems that have not kept up with their reportings to the city. If a response has not been received by the due date of January 31, 2025, penalties will begin for those properties. Per Board request, Ms. Monahan will provide, in an upcoming agenda packet, the locations receiving the letters in Lake Killarney and whether if in compliance or not. When a new exfiltration system or underground stormwater management system is installed, the property owner is required to sign an agreement with the city. The agreement is notarized by the property owner and the city manager and then it is recorded with the property with Orange County Records. The agreement explains the different maintenance requirements, the expectations of the reporting that the city will receive and also the penalties. With each letter that’s sent, a copy of the original signed agreement will be provided.

8. Board Comments

Mr. Ellison asked the status of the docks that need to be torn down. Mr. Cordell responded that one is left and will go before the code enforcement board in December. A follow-up was requested for the next meeting.

The board discussed upcoming meeting dates. The next meeting will be January 7, 2025 at 10 am. The future meetings will follow the regularly scheduled first Wednesday of the month through April.

Mr. Voecks asked for information about Mr. Marcotte's meeting with Mr. Necrason at Nicolet pond. Mr. Marcotte advised there wasn’t a meeting at the pond and the discussion with Mr. Necrason was held after the last LKB meeting regarding the functions and dryness of the pond.

a. Discussion of Public Comments Received

9. Upcoming Agenda Items

a. Upcoming Agenda Items

Killarney Drive pipe replacement engineering drawings along with the St. John's permit information.
Ask Dave Zusi to speak on the status of the lift station, answer questions on the ordinances that currently exist, his stance on the letter, and address Mr. Voecks' comments.

b. Summary of Meeting Action Items

Provide the Code Board update related to the dock violation.
Include graph for debris and trash.
Provide the St. Johns River Water Management permit packet with engineering drawings and information for the Killarney Drive pipe replacement.
Provide the private exfiltration maintenance systems locations within the vicinty of Lake Killarney and those listed as non-compliant.

Mr. Voecks asked if the flood prone area map was updated as requested at the last meeting. Ms. Monahan explained the flood prone area was updated, but not before it was presented to the Commission. During the Western basin study, it was found that the property at 2118 Lake Dr., the lowest final floor elevation, received some kind of water intrusion due to Hurricane Nicole.

The buoy item was for educational and awareness purposes. The board will be updated as the process is moved forward to City Commission.

Provide street sweeping vendor update when the solicitation process is complete, which will likely be in February.

10. Adjournment

The meeting adjourned at 11:25 a.m.

Approved by the board on
/s/ Bahiyyah Layton, Board Coordinator

Lake Killarney Board

agenda item 7.a

item type	meeting date
Staff Updates	January 7, 2025
prepared by	**approved by**
Victoria Tabor, Administrative Coordinator II	Victoria Tabor, Administrative Coordinator II

subject
Orange County Update

motion | recommendation

background

alternatives | other considerations

fiscal impact

attachments
None

Lake Killarney Board

agenda item 7.b

item type	meeting date
Staff Updates	January 7, 2025
prepared by	**approved by**
Victoria Tabor, Administrative Coordinator II	Victoria Tabor, Administrative Coordinator II

subject

Lakes Management

- Lake Elevation
- Water Quality
- Treatments
- Maintenance & Efforts
- Upcoming Events

motion | recommendation

background

alternatives | other considerations

fiscal impact

attachments

1. Lake Update 01.2025

LAKE UPDATE:

- Elevations
- Water Quality
- Treatments
- Maintenance and Efforts:
  - 205gal Debris Removed
  - 60 gal Trash Removed
- Upcoming Events
  - Howell Branch Preserve Litter Clean-up January 25th
  - State of the City January 31st
  - Tree Planting @ Howell Branch Preserve February 8th

Lake Killarney Elevation

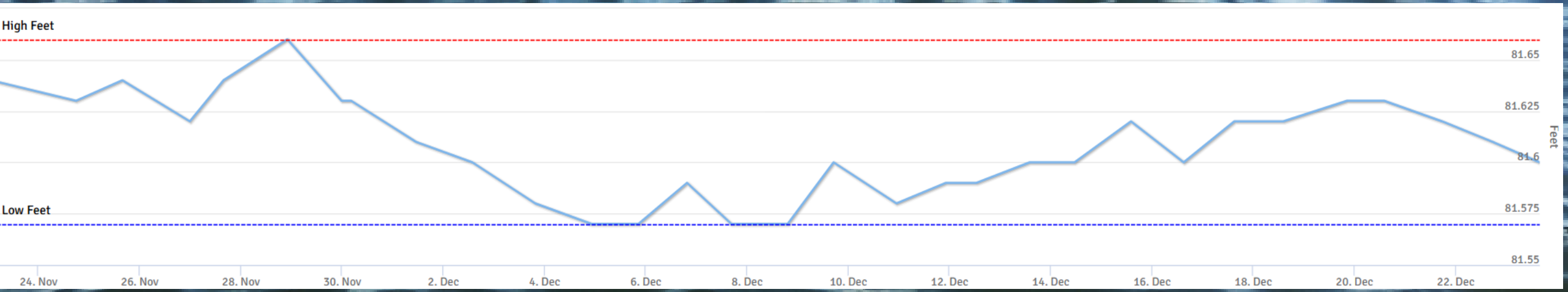

Lake Killarney Maintenance

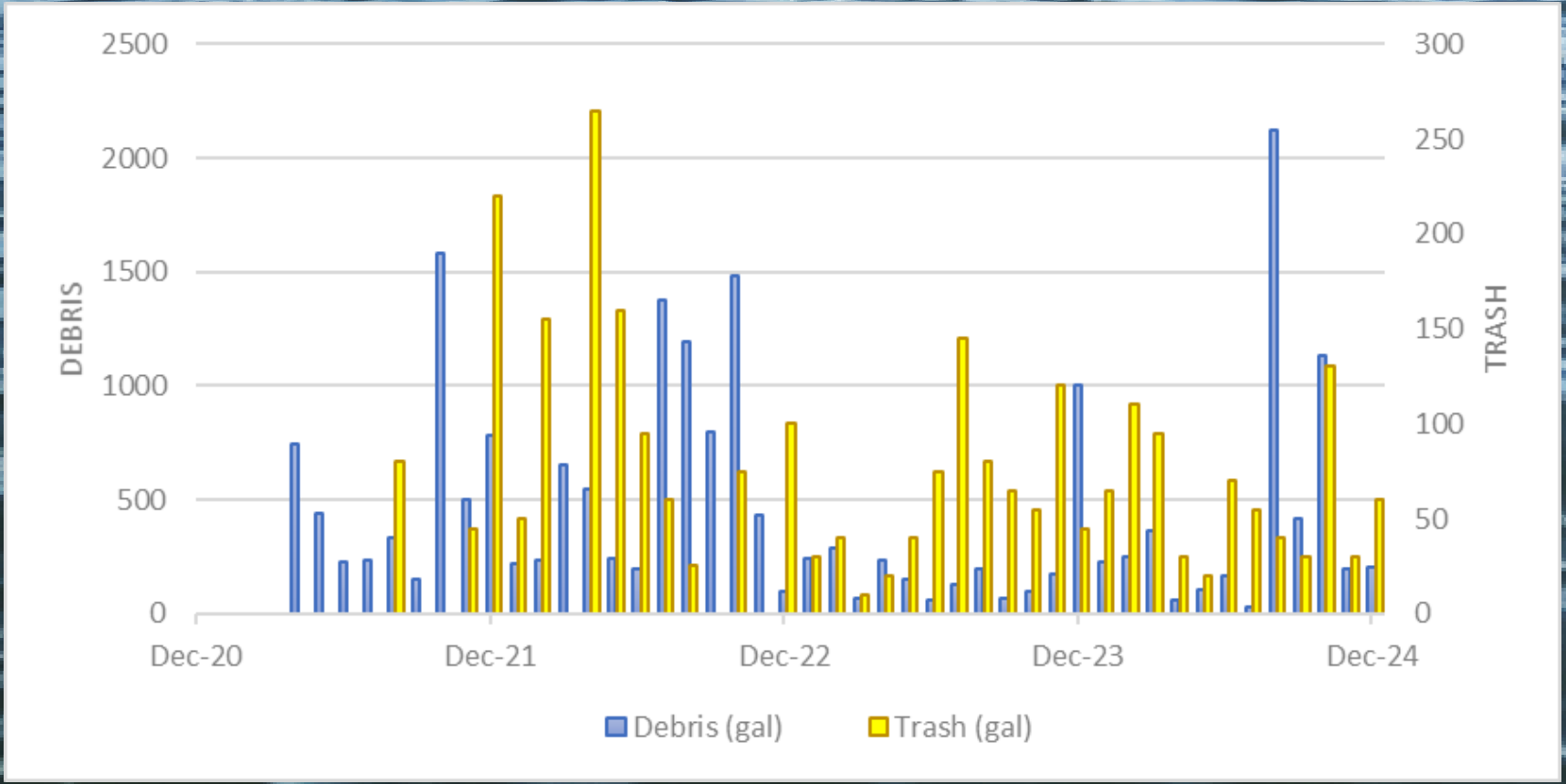

Records begin April 2021

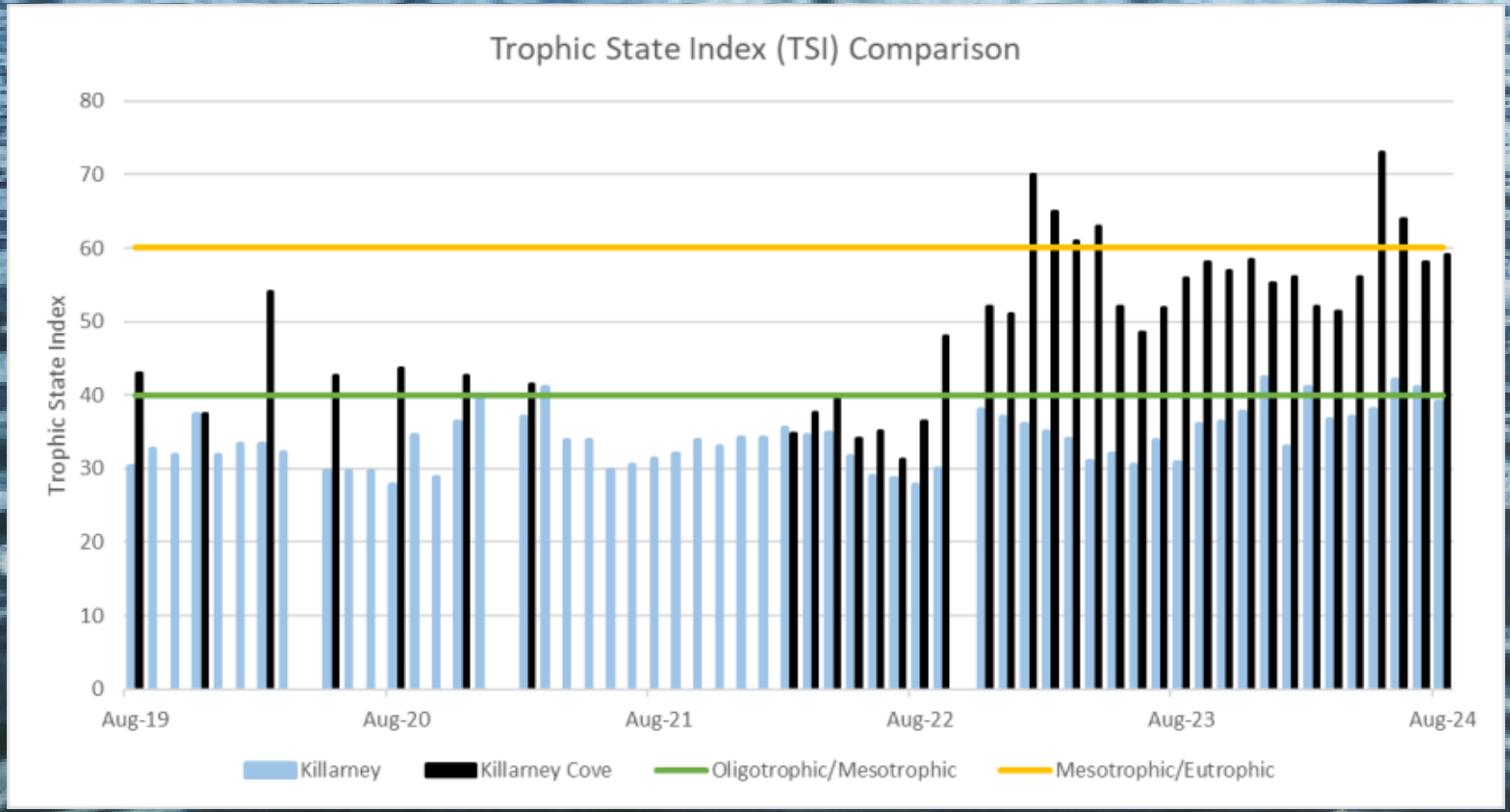
Trophic State Index (TSI) Comparison
Trophic State Index
80
70
60
50
40
30
20
10
0
Aug-19
Aug-20
Aug-21
Aug-22
Aug-23
Aug-24
Killarney
Killarney Cove
Oligotrophic/Mesotrophic
Mesotrophic/Eutrophic

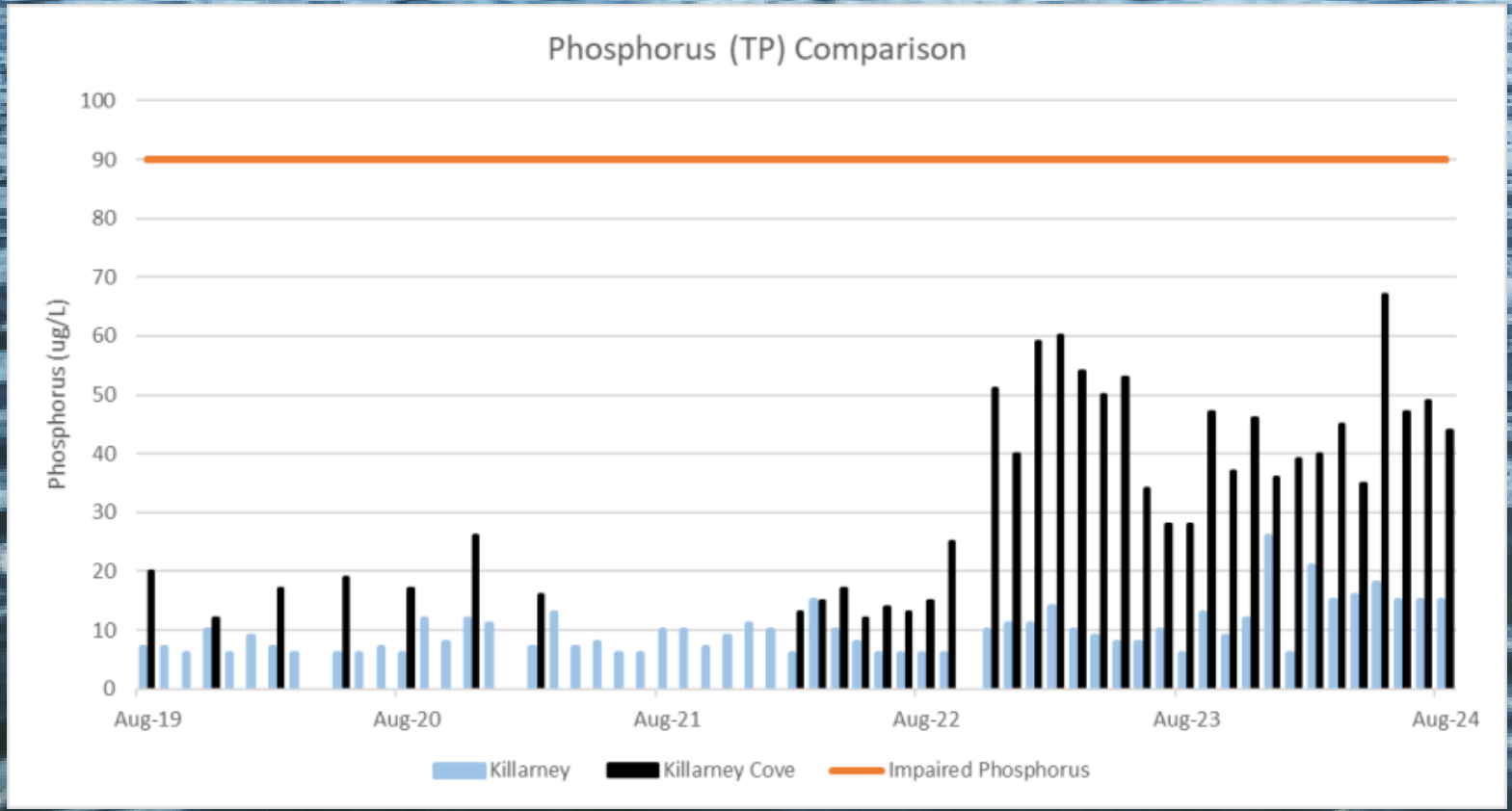
Phosphorus (TP) Comparison
Phosphorus (ug/L)
100
90
80
70
60
50
40
30
20
10
0
Aug-19
Aug-20
Aug-21
Aug-22
Aug-23
Aug-24
Killarney
Killarney Cove
Impaired Phosphorus

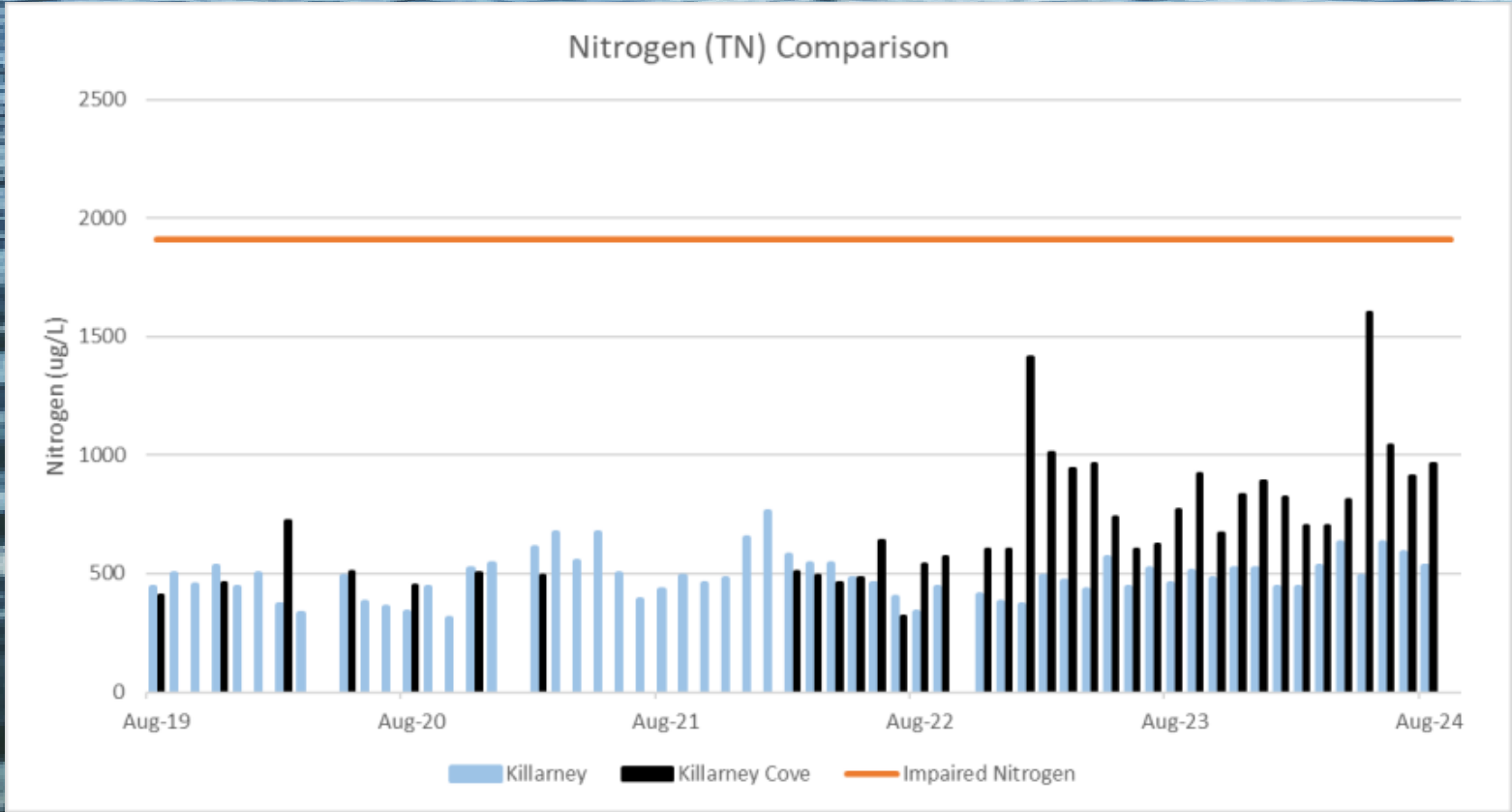
Nitrogen (TN) Comparison
2500
2000
1500
1000
500
0
Nitrogen (ug/L)
Aug-19
Aug-20
Aug-21
Aug-22
Aug-23
Aug-24
Killarney
Killarney Cove
Impaired Nitrogen

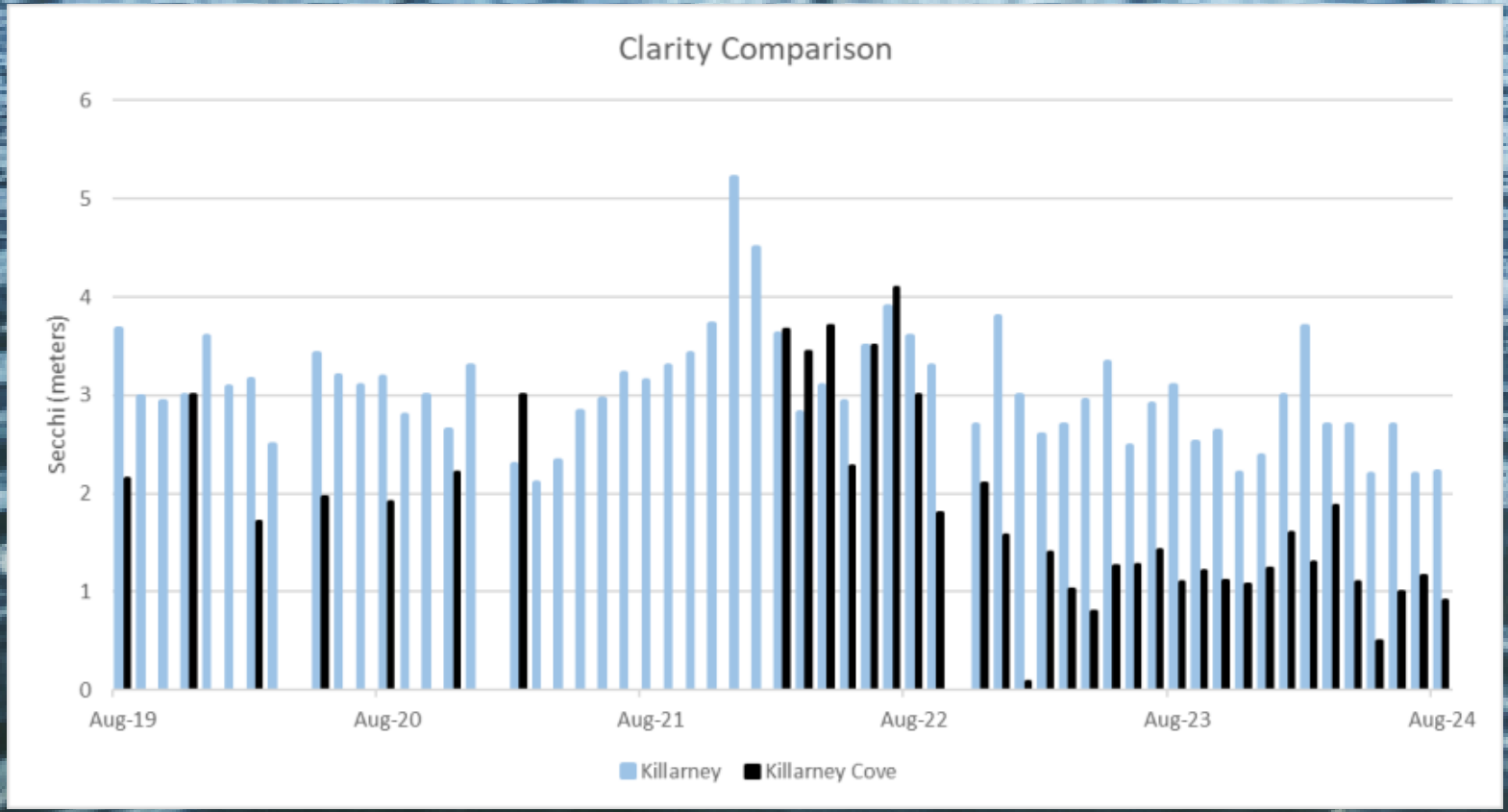
Clarity Comparison
Secchi (meters)
0
1
2
3
4
5
6
Aug-19
Aug-20
Aug-21
Aug-22
Aug-23
Aug-24
Killarney
Killarney Cove

Lake Killarney Board

agenda item 7.c

item type	meeting date
Staff Updates	January 7, 2025
prepared by	**approved by**
Victoria Tabor, Administrative Coordinator II	Victoria Tabor, Administrative Coordinator II

subject

Upcoming Events

- Howell Branch Preserve Litter - 1/25/25 9am @ Howell Branch Preserve Park
- State of the City - 1/31/25 8:30am @ WP Event Center
- Tree Planting - 2/8/25 9am @ Howell Branch Preserve

motion | recommendation

background

alternatives | other considerations

fiscal impact

attachments

None

Lake Killarney Board

agenda item 7.d

item type	meeting date
Staff Updates	January 7, 2025
prepared by	**approved by**
Victoria Tabor, Administrative Coordinator II	Victoria Tabor, Administrative Coordinator II

subject

Stormwater Management

- CIP Update
- Killarney Dr. Pipe Replacement Project Timeline
- Lake Front Construction Updates
- Exfiltration Locations on Lake Killarney
- Street Sweeping Update
- Western Major Basin Study Update

Follow-Up Items:

- BMP Feasibility Study for Killarney Dr. Outfall Consolidation (when available)
- Outfall Condition Update

motion | recommendation

background

alternatives | other considerations

fiscal impact

attachments

1. SW Update 1.25 Lake Killarney Board
2. KILLARNEY DRIVE PLANS

Stormwater Staff Update

Lake Killarney Board
Stormwater CIP – Fiscal Year 2025

ACCT #	CIP Title & Description	Original Year Funded	Current Balance	Status/Comments
565200	**Drainage Improvements** - Recent years of unusually heavy rainfall events have revealed several substandard drainage conditions in various locations throughout the City.	Annually Funded	$100,000	Several in-house drainage improvements projects for 2023-24 - **Completed** replacement of 70ft of 24 inch RCP crossing Joeline Court, and 120ft of 18 inch HDPE at the north end of Laurel Road. **Upcoming** - add another inlet and pipe at 1622 Arbor Park Drive, increase pipe size at 1642 Arbor Park Drive, storm pipe replacement/relocate at 2601 & 2631 Temple Drive.
				1) Stormwater Outfall Dredging - The City recently entered a new contract, dredging on several stormwater outfalls started in Aug 2023, and will continue as needed.
				2) Shultz Ave Pipe Repair
				3) Cherokee Ave drainage improvements
565221	**Seminole County Ditch Piping (along Arbor Park Dr)** – Drainage ditch behind the homes along Arbor Park Drive has a shared drainage basin with Seminole County. Funding is provided for the design and construction to pipe the ditch.	2016	$533,900	The Interlocal Agreement was approved by the City Commission and by the Seminole County Commission. 60% plans completed and submitted to Seminole County. Phase I permit application has been submitted to SJRWMD.
565217	**Stirling Bridge Replacement**	2024	$17,213	Updates required for price estimate.
565210	**Fawsett Road CDS Unit**	2024	$200,000	Seeking permit exemption with SJRWMD.
565215	**Killarney Dr - Drainage & Street Improvements**	2025	$280,000	Combine failing outfalls into one outfall, includes new inlets.
565236	**Palmer Ave at Old England - Drainage Improvements-Phase 1**	2025	$250,000	Replacement outfall at Old England Ave, north of Palmer Ave. Includes new inlets.
565237	**Mayflower - Drainage Ditches Dredging**	2025	$170,000	Dredging of drainage ditches that begin at the Mayflower property to the north.
	TOTALS			
	3023406 ACTIVE STORMWATER CIP's		$1,551,113.00	**BALANCE TOTAL**

Staff Update - Infrastructure Projects

Lake Killarney Board

Killarney Dr Pipe Replacement – Estimated Schedule

Task Name	Start	Finish
Permitting	July 2024	Dec 2024
Construction	Dec 2024	Feb 2025

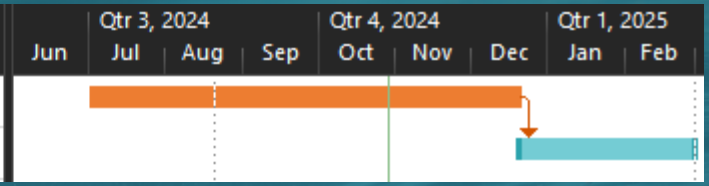

Stormwater Staff Update

Lake Killarney Board
Current Lakefront Construction

Stormwater Staff Update

Lake Killarney Board

- Exfiltration Locations on Lake Killarney
  - 111 N Orlando Ave
    - Received 2023 inspection reports in January 2024
    - Considered compliant unless 2024 reports are not received by Jan 31, 2025
- Street Sweeping Update
- Western Major Basin Study

Stormwater Staff Update

Lake Killarney Board

- Follow-up items:
  - BMP feasibility study for Killarney Dr Outfall Consolidation (when available)
  - Outfall Condition Update

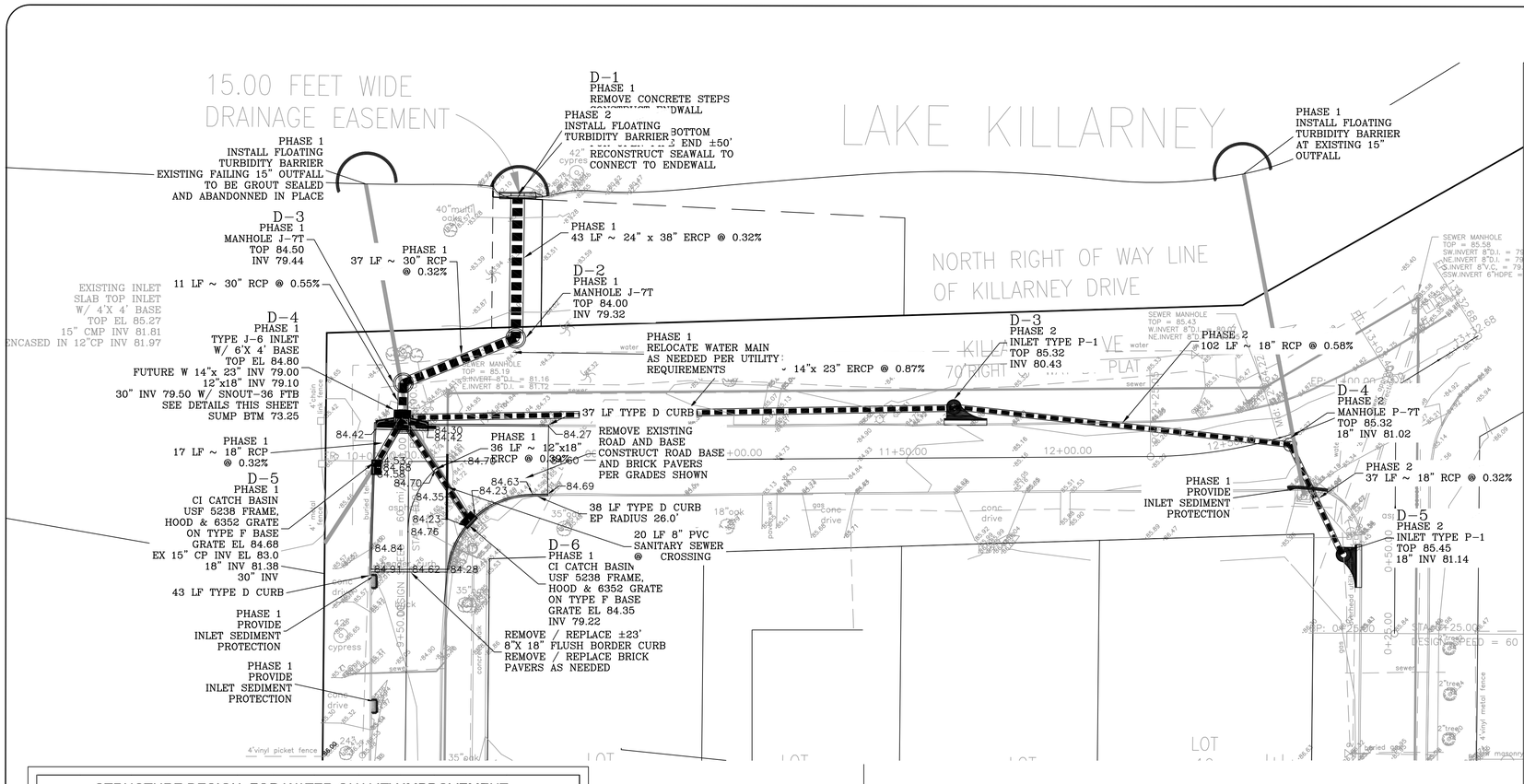

BEST MANAGEMENT PRODUCTS, INC.
SNOUT OIL & DEBRIS STOP
DRAWING NUMBER: IN-SN
INSTALLATION DIAGRAM (TYPICAL)

U.S.PATENT #6126817 ADDITIONAL PATENTS PENDING

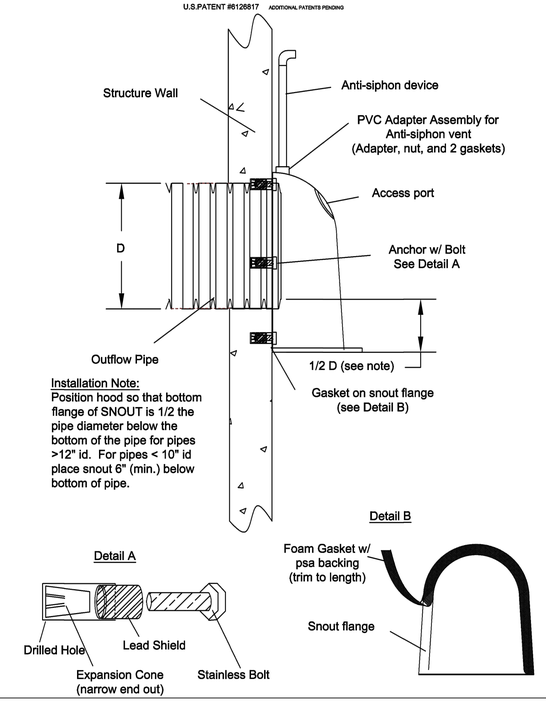

Installation Note:
Position hood so that bottom flange of SNOUT is 1/2 the pipe diameter below the bottom of the pipe for pipes >12" id. For pipes < 10" id place snout 6" (min.) below bottom of pipe.

STRUCTURE DESIGN FOR WATER QUALITY IMPROVEMENT

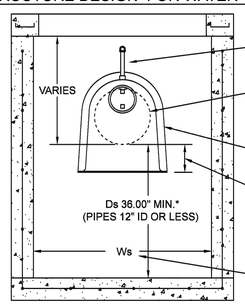

RULE # 1- AT AN ABSOLUTE MINIMUM, STRUCTURE INTERNAL DIMENSIONS MUST BE AT LEAST LARGE ENOUGH TO ACCOMODATE EXTERNAL DIMENSIONS OF THE SNOUT, AND ALLOW FOR A PERSON TO INSTALL IT. REFER TO BMP, INC. CAD DETAILS FOR PART DIMENSIONS. BMP RECOMMENDS STRUCTURE WALL TO BE AT LEAST 12" WIDER THAN MAXIMUM SNOUT WIDTH. FOR TRASHSCREEN, STRUCTURE MUST BE AT LEAST 6" WIDER THAN TRASHSCREEN WIDTH.

RULE #2- USE ONLY "F" SERIES SNOUTS FOR RECTANGULAR OR SQUARE STRUCTURES, AVAILABLE IN 12", 18", 24", 30", 36", 48", 72" AND 96" SIZES. USE ONLY "R" SERIES SNOUTS FOR ROUND STRUCTURES, AVAILABLE IN 12", 18", 24", 30", 42", 52" AND 72" SIZES.

***SUMP DEPTH (Ds)-** SUMP DEPTH SHOULD BE A MINIMUM OF 36" FOR ANY NEW CONSTRUCTION FOR PIPES 12" AND LESS. FOR 15"-18" PIPE MIN. DEPTH SHOULD BE 48". OPTIMAL SIZING IS AT LEAST 2.5X TO 3X OUTLET PIPE DIAMETER (Dp) FOR MAXIMUM POLLUTANT REMOVAL EFFICIENCY AND MINIMAL CLEANOUT FREQUENCY.

STRUCTURE DIMENSIONS- PLAN DIMENSIONS FOR A STRUCTURE SHOULD BE UP TO 7X AREA OF OUTLET PIPE FOR MAXIMUM POLLUTANT REMOVAL EFFICIENCY AND MINIMAL CLEANOUT FREQUENCY. FOR MANHOLES, SEE SIZING EXAMPLES BELOW FOR "R" SERIES SNOUTS.

IMPORTANT NOTICE: *DO NOT CONFUSE PIPE SIZE WITH SNOUT SIZE.* A SNOUT FITS OVER A PIPE, NOT IN IT. THUS, THE CORRECT SNOUT SIZE WILL ALWAYS BE BIGGER THAN THE PIPE SIZE. SNOUTS ARE AVAILABLE FOR ROUND STRUCTURES TO ACCOMODATE PIPES OF 60" ID (71.9" OD), MAX. FOR PIPES 72" OD AND ABOVE, USE SQUARE STRUCTURES.

SIZING EXAMPLES:

OUTLET HOLE SIZE	SNOUT SIZE
11.9" O.D. OR LESS	12 F or R (R FITS 36"-48" DIAM STRUCTURE)
12.0"-17.9" O.D.	18 F or R (R FITS 48"-60" DIAM STRUCTURE)
18.0"-23.9" O.D.	24 F or R (R FITS 48"-60" DIAM STRUCTURE)
24.0"-29.9" O.D.	30 F or R (R FITS 60"-72" DIAM STRUCTURE)
30.0"-35.9" O.D.	36FTB
30.0"-41.9" O.D.	42RTB/60 (FITS 60" DIAM STRUCTURE ONLY)
30.0"-47.9" O.D.	48 FTB
30.0"-51.9" O.D.	52RTB/72 OR /84 (FITS 72" OR 84" DIAM STRUCTURE ONLY)
48.0"-71.9" O.D.	72FTB OR 72RTB/96 (FITS 96" DIAM STRUCTURE ONLY)
72"-95.9" O.D.	96 FTB OR 96FTBB

NPSNOUT (FOR PVC OR SMALL DIAM. STRUCTURE)
UP TO 12" PIPE IN 18" ID STRUCTURE NP1218
UP TO 15" PIPE IN 24" ID STRUCTURE NP1524
UP TO 18" PIPE IN 30" ID STRUCTURE NP1830
UP TO 18" PIPE IN 36-42" ID STRUCTURE NP1836
UP TO 24" PIPE IN 30" ID STRUCTURE NP 2430

BMP, INC.
(800) 504-8008 FAX: (877)434-3197

DESCRIPTION	DATE	SCALE
SNOUT SIZING CHART	09/09/18	NONE
	DRAWING NUMBER SP-SI	

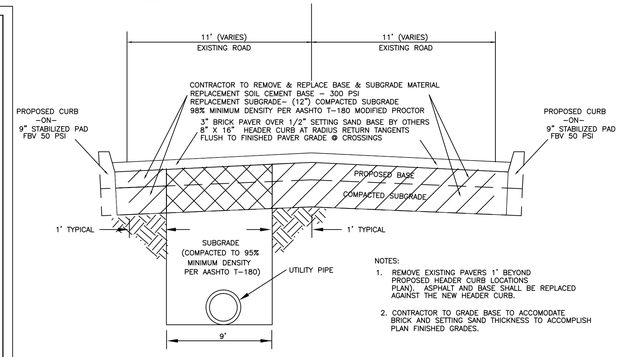

NOTES:
1. REMOVE EXISTING PAVERS 1' BEYOND PROPOSED HEADER CURB LOCATIONS PLAN). ASPHALT AND BASE SHALL BE REPLACED AGAINST THE NEW HEADER CURB.
2. CONTRACTOR TO GRADE BASE TO ACCOMODATE BRICK AND SETTING SAND THICKNESS TO ACCOMPLISH PLAN FINISHED GRADES.

PROPOSED OPEN CUT

PAVEMENT & BASE REPLACEMENT

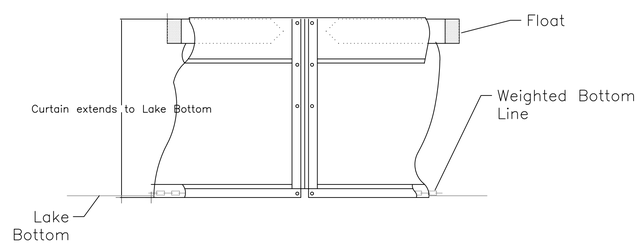

TURBIDITY BARRIER DETAIL

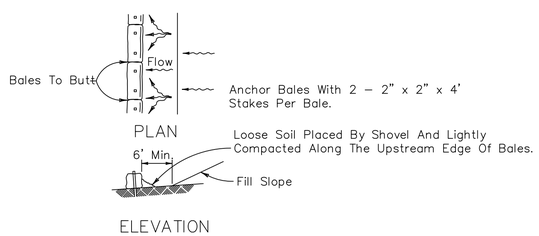

TO BE USED AT SELECTED SITES WHERE THE NATURAL GROUND SLOPES AWAY FROM THE TOE OF SLOPE

BARRIERS FOR FILL SLOPES

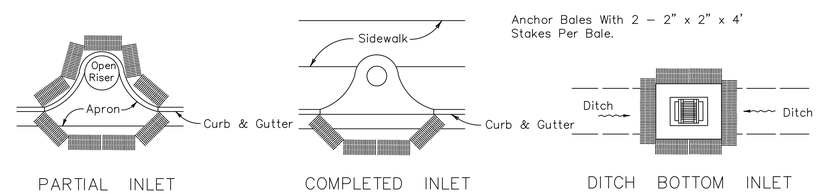

PROTECTION AROUND INLETS OR SIMILAR STRUCTURES

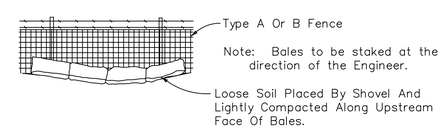

BALES BACKED BY FENCE

PROJECT NUMBER	00-00-00
DATE	00-00-00
SCALE	1"=20'@ARCH D PLOT
SHEET NO.	3 of 5

INTERSECTION AND DRAINAGE IMPROVEMENTS
LAKEVIEW AVE. AND LAKE KILLARNEY DR.
City of Winter Park
Winter Park, Florida

City of Winter Park
401 Park Avenue South
Winter Park, Florida 32789
Telephone (407) 599-3233

DESIGNED BY: DRAWN BY: CHECKED BY: APPROVED BY:

DATE	REVISIONS	REVISED BY	CHKD. BY
10/1/24	REVISED PER COMMENTS AND FIELD LOCATED TREES	BEL	DJM

FILE NAME: FILE.DWG
PLOT CODE: FILE.CTB

Lake Killarney Board

agenda item 8.a

item type	meeting date
Board Comments	January 7, 2025
prepared by	**approved by**
Victoria Tabor, Administrative Coordinator II	Victoria Tabor, Administrative Coordinator II

subject
Discussion of Public Comments Received

motion | recommendation

background

alternatives | other considerations

fiscal impact

attachments
None

Lake Killarney Board

agenda item 9.a

item type	meeting date
Upcoming Agenda Items	January 7, 2025
prepared by	**approved by**
Victoria Tabor, Administrative Coordinator II	Victoria Tabor, Administrative Coordinator II

subject
Upcoming Agenda Items

motion | recommendation

background

alternatives | other considerations

fiscal impact

attachments
None

Lake Killarney Board

agenda item 9.b

item type	meeting date
Upcoming Agenda Items	January 7, 2025
prepared by	**approved by**
Victoria Tabor, Administrative Coordinator II	Victoria Tabor, Administrative Coordinator II

subject
Summary of Meeting Action Items

motion | recommendation

background

alternatives | other considerations

fiscal impact

attachments
None